SPOT IMPROVEMENTS

I-43/94/894

MILWAUKEE COUNTY

N

0 800 1600

SCALE, FEET

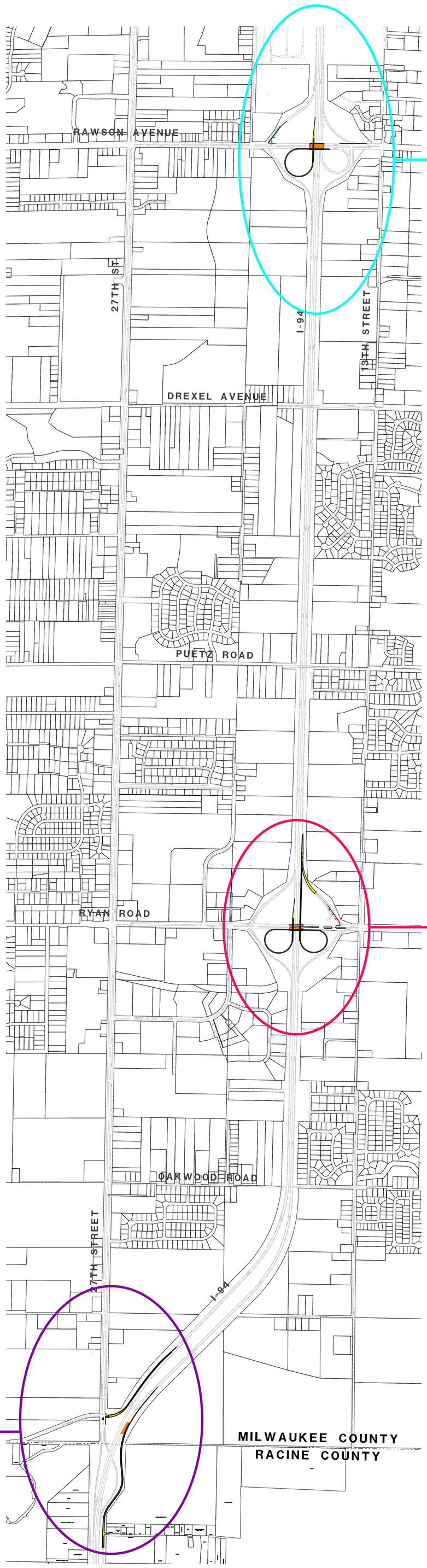

RAWSON AVENUE INTERCHANGE

CLOSE INTERSECTION SPACING
TIGHT CURVES/SHORT RAMPS
CRASHES/WEAVE/CONGESTION

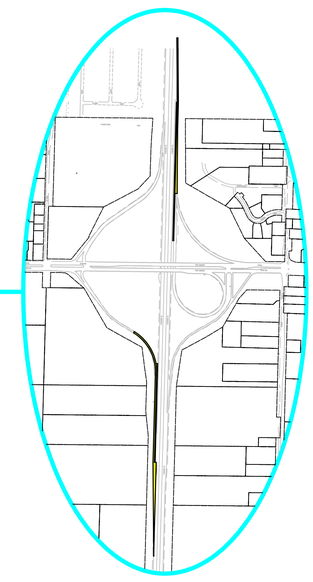

LENGTHEN RAMPS

RYAN ROAD INTERCHANGE

CLOSE INTERSECTION SPACING
TIGHT CURVES/SHORT RAMPS
CRASHES/WEAVE/CONGESTION

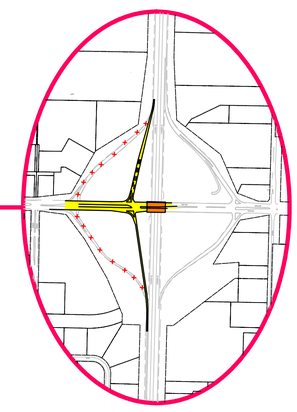

INCREASE INTERSECTION SPACING

ADD NORTHBOUND ON RAMP
ADD SOUTHBOUND OFF RAMP

WISCONSIN DEPARTMENT OF TRANSPORTATION

INTERSTATE WISCONSIN 94 North-South Corridor

Milwaukee Transportation Partners LLC

PLOT BY : MSCCEJ
PEN TABLE : \\wka31fp1\w3mtp\oaddd_library\plot\pentables\wysiwyg.pen
PLOT DATE : 16-MAY-2006 09:41
FILE NAME : S:\prelimPlWork\03.PublicInvolvement\04b.PIM1\PIM1_SpotImprovements_South.dgn