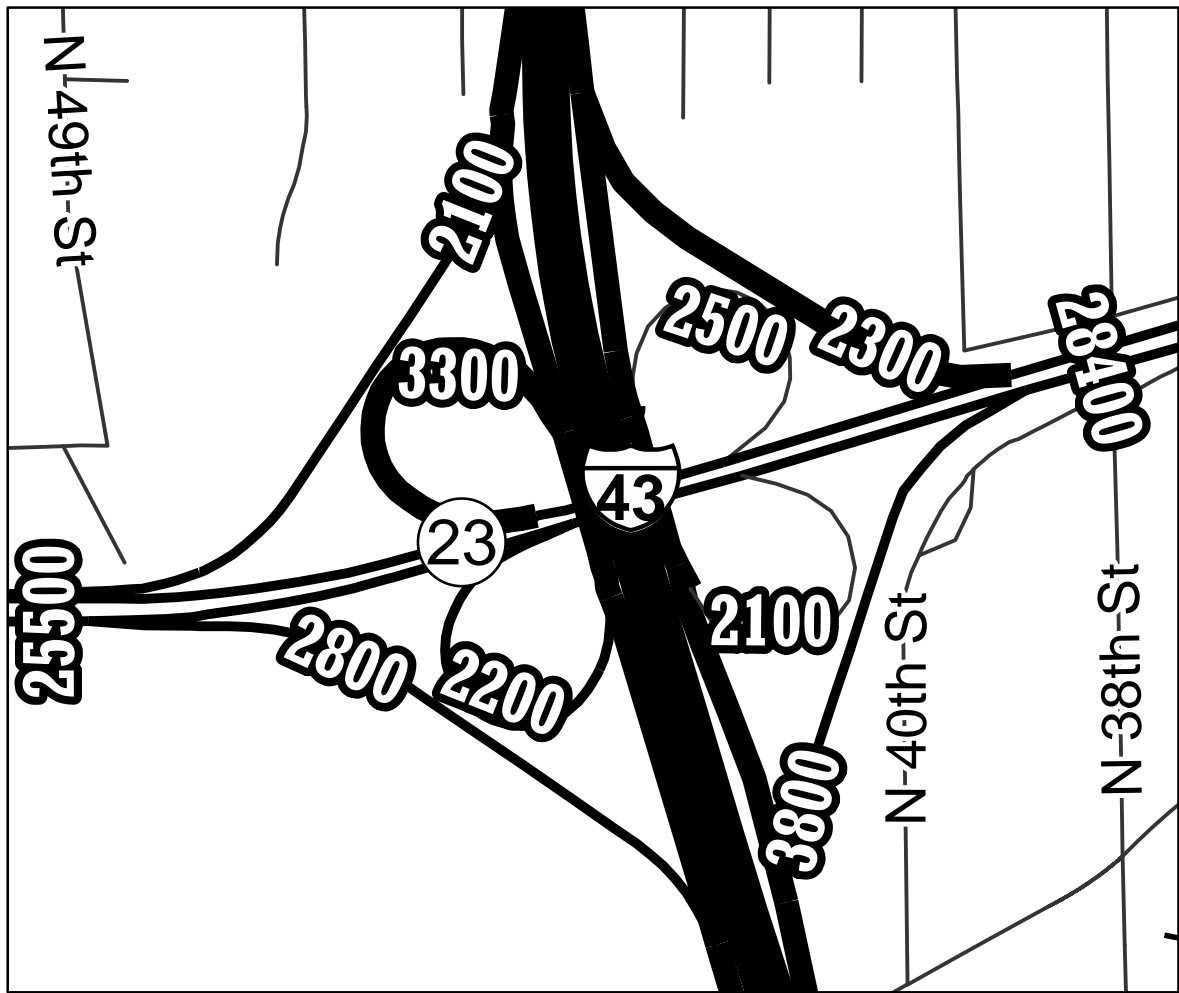
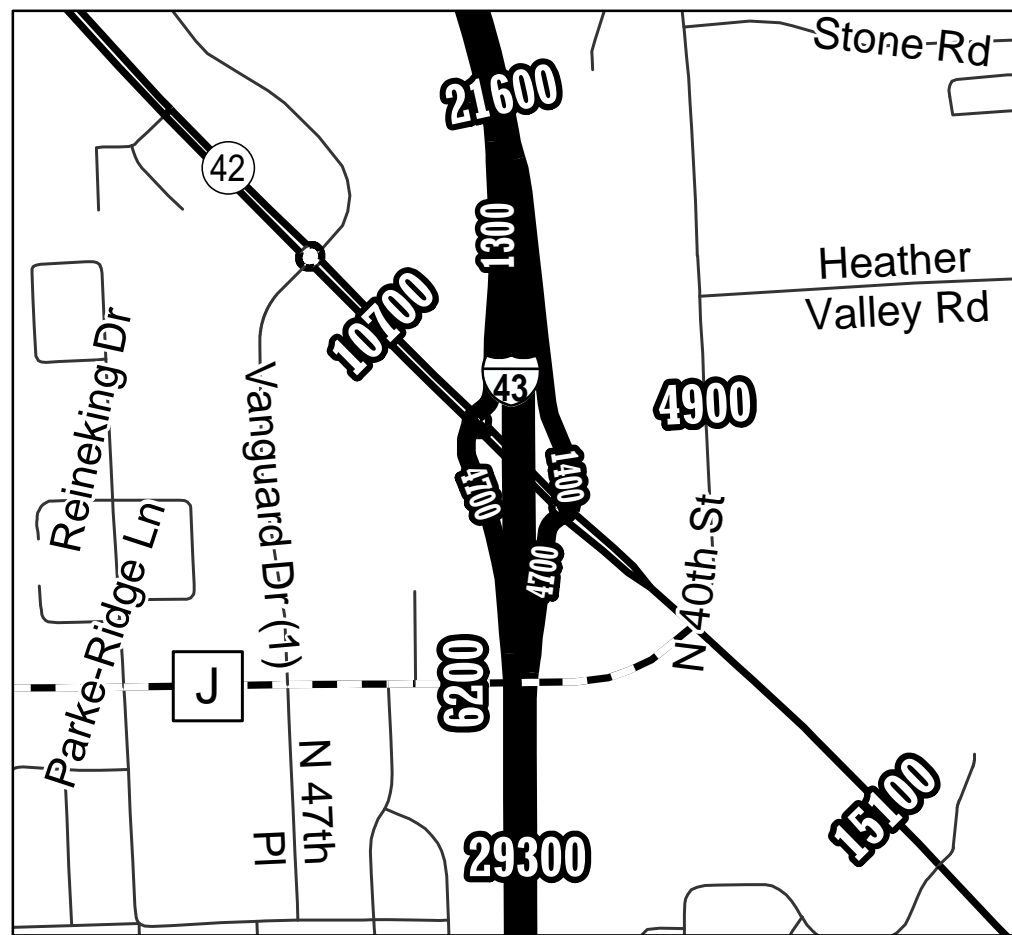


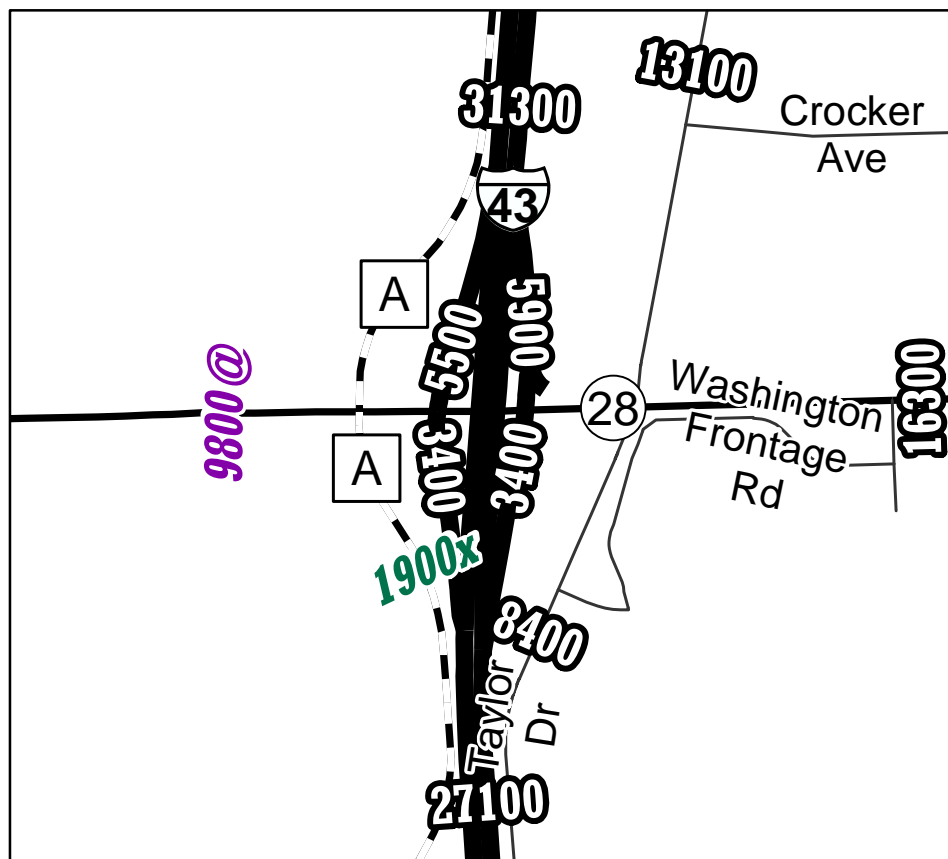
**EXIT 126 - HWY 23 / SHEBOYGAN / KOHLER**



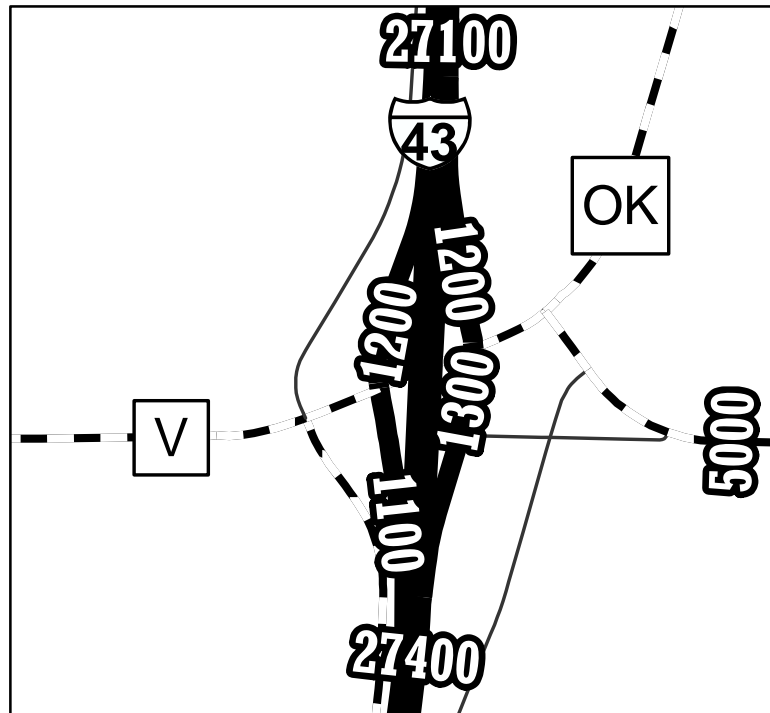
**EXIT 128 - HWY 42 / SHEBOYGAN / HOWARDS GROVE**



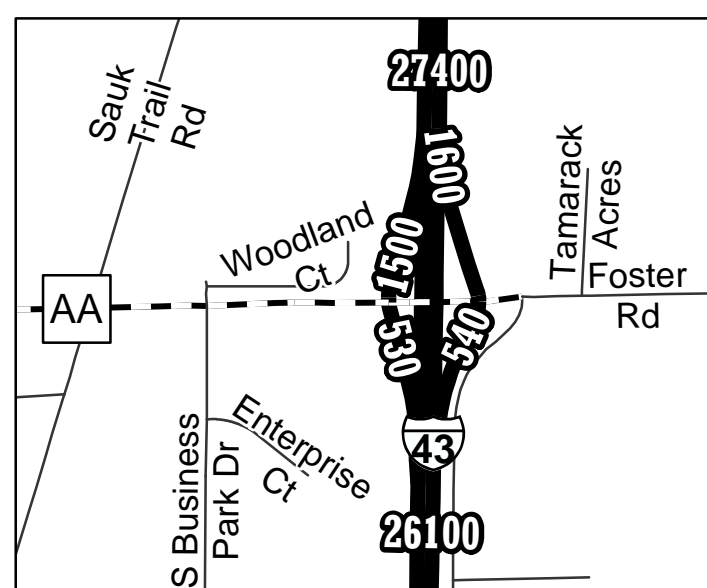
**EXIT 123 - HWY 28 / SHEBOYGAN / SHEBOYGAN FALLS**



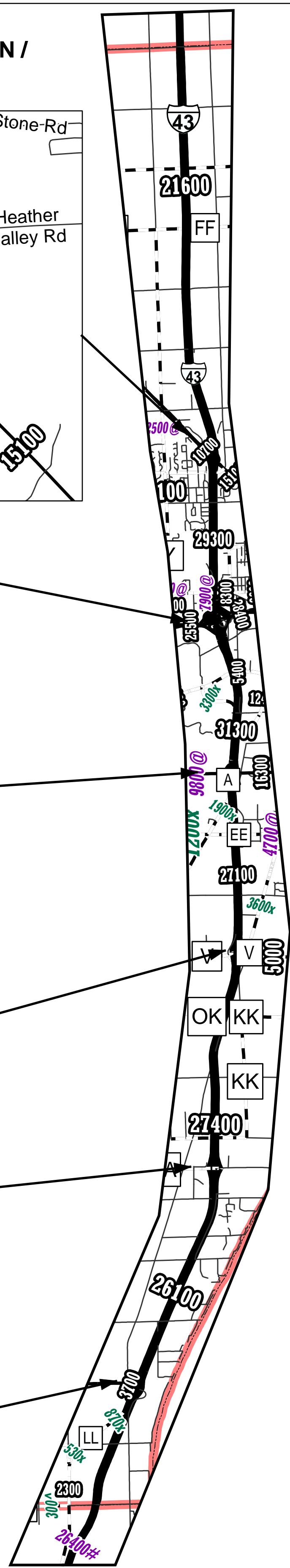
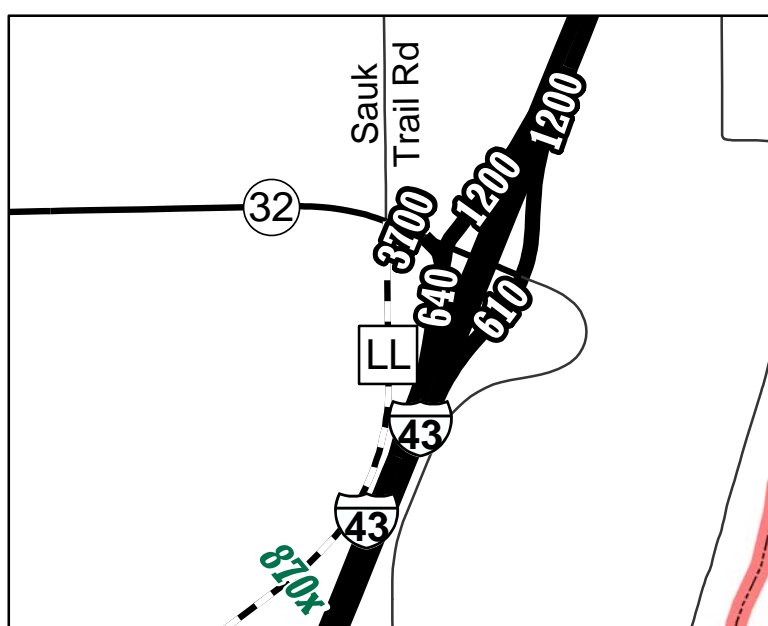
**EXIT 120 - CTY V / CTY OK / WALDO / SHEBOYGAN**



**EXIT 116 - CTY AA / FOSTER RD / OOSTBURG**



**EXIT 113 - HWY 32 / CTY LL / CEDAR GROVE**



**9999 - AADT - 2003**  
 9999# - AADT - 2007    9999^ - AADT - 2004  
 9999\* - AADT - 2006    9999~ - AADT - 2003  
 9999@ - AADT - 2005    9999x - AADT - 2002 or older  
 - Character following AADT on map designates year  
 - AADT for RAMPS lie parallel to road  
 - AADT for Roads lie perpendicular to road

**Legend**

- IH
- USH
- STH
- CTH
- Local Roads
- Railroads