

INTERSTATE - 194
WAUKESHA County

2010

9999 ≈ 2010

9999# = 2009

9999* = 2008

9999@ = 2007

9999^ = 2006

9999~ = 2005

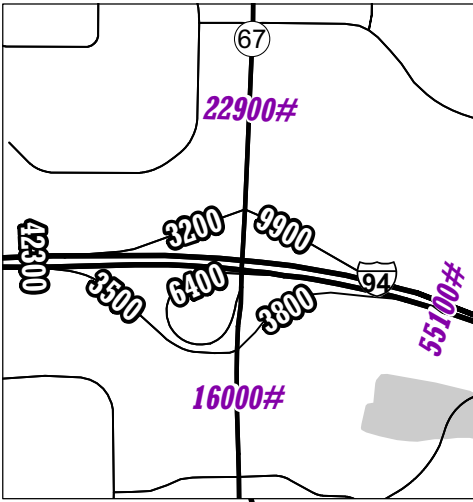
9999x = 2004 or older

- Character following count value designates the year the count was taken

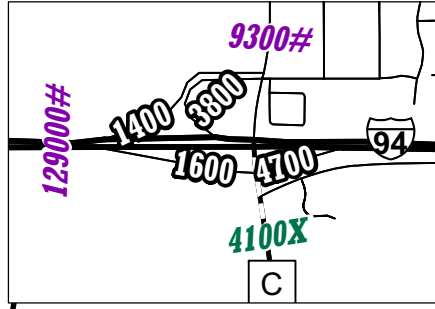
- AADT lie perpendicular to road

- Ramp counts lie parallel to road

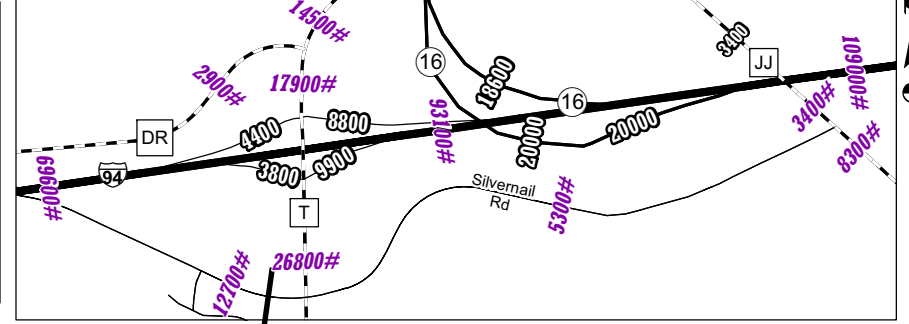
194, EXIT 282 - HWY 67
DOUSMON, OCONOMOWOC



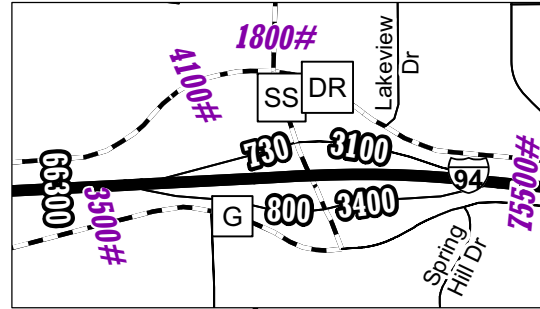
194, EXIT 285 - CTY C, DELAFIELD



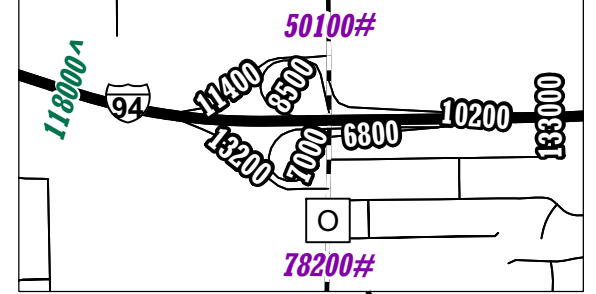
194, EXIT 293 - CTY T, WAUKESHA, PEWAUKEE



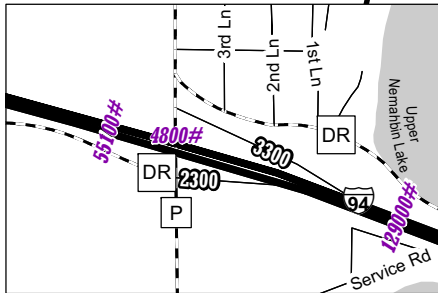
194, EXIT 290 - CTY SS NORTH, PEWAUKEE



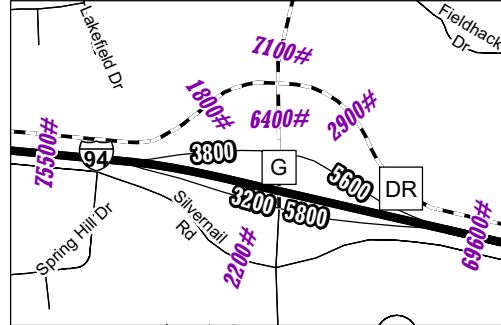
194, EXIT 301 A-B - MOORLAND RD



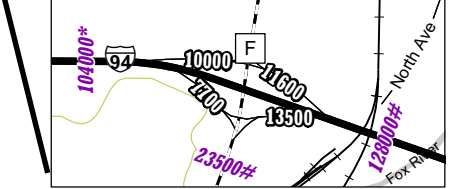
194, ON/OFF-RAMP,
APPROX. MILE MARKER 283



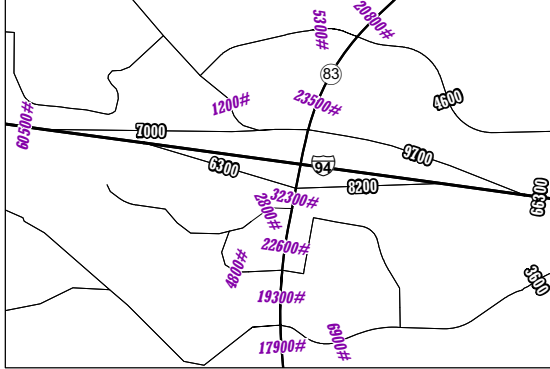
194, EXIT 291 - CTY G, PEWAUKEE, WAUKESHA



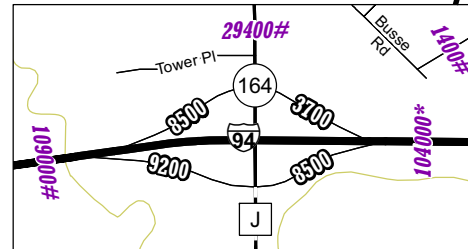
194, EXIT 295 - CTY F, WAUKESHA, SUSSEX



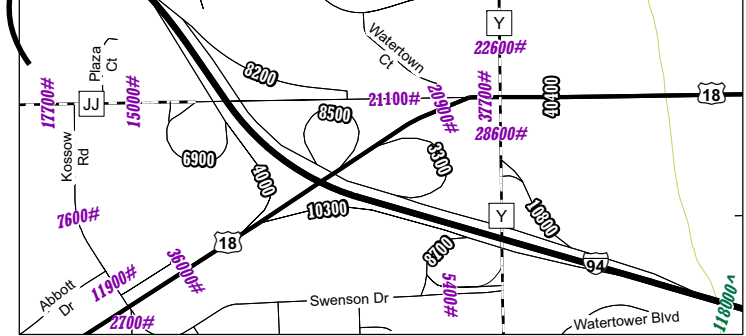
194, EXIT 287 - HWY 83, HARTLAND, WALES



194, EXIT 294 - HWY 164, CTY J,
WAUKESHA, PEWAUKEE



194, EXIT 297 - HWY 18, CTY JJ, BLUEMOUND RD, WAUKESHA



Legend

- HI
- USH
- CTH
- Local Roads
- Railroads