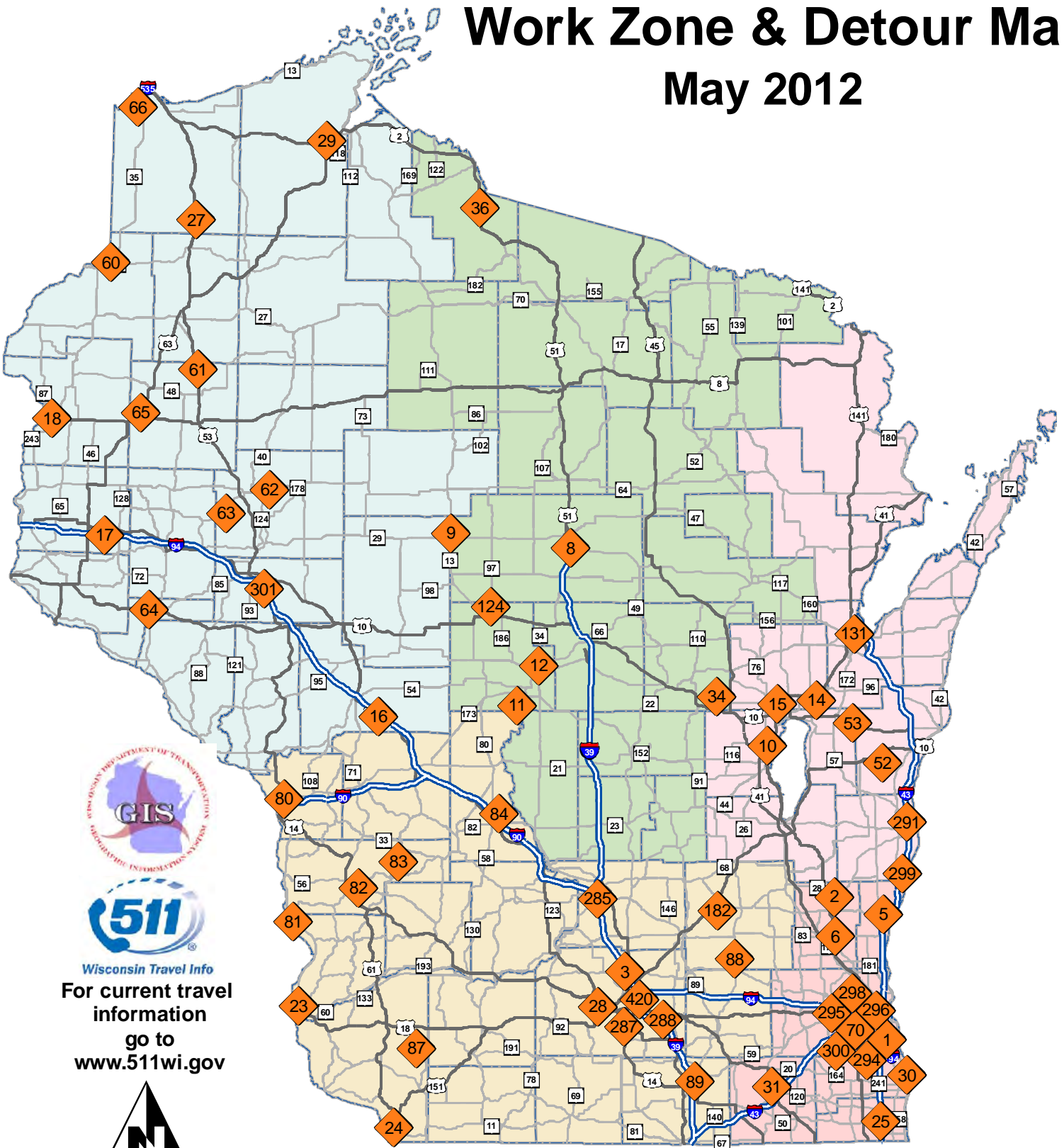


Work Zone & Detour Map

May 2012





Wisconsin Travel Info
For current travel information
go to
www.511wi.gov

0 20 40 60 Miles

Date Generated: May 2, 2012

Data Source: This map is based on information available in the Wisconsin Lane Closure System on the date generated. The estimated completion date is only a guideline for the project. Any number of complications can push back this date. Examples include, but are not limited to: Severe weather, forest/prairie fires, discovery of endangered species, unearthing archeological relics, contractors unable to fulfill their obligation, previously unknown environmental hazards, and construction accidents. This is not a complete list, but shows some of the many possibilities that can delay completion of a construction project. This data was created for use by the Wisconsin Department of Transportation (WisDOT). Any other use or recompilation of the information, while not prohibited, is the sole responsibility of the user. WisDOT expressly disclaims all liability regarding fitness of the use of the information for other than WisDOT business. No liability, either expressed or implied, is assumed by WisDOT, or their employees, for the accuracy of the data delineated herein.

MAP REGION ID	COUNTY	HIGHWAY	DESCRIPTION	START DATE	END DATE
61 NW	BARRON	US 53	US 53 NB VARIOUS LANES CLOSED: 27TH AVE TO CTH SS, 5/1/12 TO 5/28/12 SINGLE LANE CLOSED: 27TH AVE TO CTH SS, 5/28/12 TO 11/23/12	Tuesday, May 01, 2012	Friday, November 23, 2012
			US 53 SB VARIOUS LANES CLOSED: CTH SS TO 27TH AVE, 5/1/12 TO 5/28/12 FULL CLOSURE: CTH SS TO 27TH AVE, 5/28/12 TO 11/23/12 **DETOUR: UTILIZE CROSS-OVERS AND NORTHBOUND LANE.		
29 NW	BAYFIELD	US 2/WIS 13	US 2 EB VARIOUS LANES CLOSED: CTH G, 4/23/12 TO 10/15/12, FROM 12:00 AM TO 12:00 AM	Monday, April 23, 2012	Monday, October 15, 2012
			US 2 WB VARIOUS LANES CLOSED: CTH G, 4/23/12 TO 10/15/12, FROM 12:00 AM TO 12:00 AM		
			WIS 13 NB VARIOUS LANES CLOSED: USH 2, 4/23/12 TO 10/15/12, FROM 12:00 AM TO 12:00 AM		
			WIS 13 SB VARIOUS LANES CLOSED: USH 2 WB, 4/23/12 TO 10/15/12, FROM 12:00 AM TO 12:00 AM		
131 NE	BROWN	US 41/WIS 32/WIS 54	US 41 NB LEFT SHOULDER CLOSED (12' LANE WIDTH RESTRICTION): LOMBARDI AVE. (B-05- 0083 BEGIN) TO ON	Monday, August 01, 2011	Friday, March 08, 2013

RAMP FROM STH 54,
9/28/11 TO 8/4/12
RIGHT SHOULDER
CLOSED (12' LANE
WIDTH RESTRICTION):
LOMBARDI AVE. (B-05-
0083 BEGIN) TO ON
RAMP FROM STH 54,
9/28/11 TO 8/4/12
FULL CLOSURE : OFF
RAMP TO STH 54 , 2/1/12
TO 8/1/12 **DETOUR: IF
TRAVELING FROM USH
41 NB TO STH 54 EB,
EXIT OFF USH 41 NB TO
STH 172 EB, TAKE STH
172 EB TO I43 NB, AND
TAKE I 43 NB TO STH 54.
IF TRAVELING FROM
USH 41 NB TO STH 54
WB, EXIT OFF USH 41
NB TO STH 172 WB, AND
FOLLOW STH 172 WB
OUT TO STH 54.
LEFT SHOULDER
CLOSED: OFF RAMP TO
LOMBARDI AVE, 3/20/12
TO 6/1/12
RIGHT SHOULDER
CLOSED: OFF RAMP TO
LOMBARDI AVE, 3/20/12
TO 6/1/12
LEFT SHOULDER
CLOSED: ON RAMP
FROM LOMBARDI AV,
3/20/12 TO 6/1/12
RIGHT SHOULDER
CLOSED: ON RAMP
FROM LOMBARDI AV,
3/20/12 TO 6/1/12
RIGHT SHOULDER
CLOSED (17' LANE
WIDTH RESTRICTION):
OFF RAMP TO STH 29,
8/1/11 TO 3/8/13
LEFT SHOULDER
CLOSED: ON RAMP
FROM DOUSMAN ST,
4/18/12 TO 5/31/12
RIGHT SHOULDER
CLOSED: ON RAMP
FROM DOUSMAN ST,
4/18/12 TO 5/31/12
LEFT SHOULDER
CLOSED (12' LANE

WIDTH RESTRICTION):
F (B-05-0166 BEGIN) TO
PARK VIEW RD (B-05-
0114 BEGIN), 3/5/12 TO
6/21/13

RIGHT SHOULDER
CLOSED (12' LANE
WIDTH RESTRICTION):
F (B-05-0166 BEGIN) TO
PARK VIEW RD (B-05-
0114 BEGIN), 3/5/12 TO
6/21/13

US 41 NB/WIS 32 NB
FULL CLOSURE: ON
RAMP FROM STH 54,
2/1/12 TO 8/1/12

**DETOUR: NO SIGNED
DETOUR ROUTE
LEFT SHOULDER
CLOSED (12' LANE

WIDTH RESTRICTION):
ON RAMP FROM STH 54
TO DOUSMAN RD (B-05-
0095 BEGIN), 9/28/11 TO
8/1/12

LANE RESTRICTION (11'
LANE WIDTH
RESTRICTION): ON
RAMP FROM STH 54 TO
DOUSMAN RD (B-05-
0095 BEGIN), 9/28/11 TO
8/1/12

RIGHT SHOULDER
CLOSED (12' LANE
WIDTH RESTRICTION):
ON RAMP FROM STH 54
TO DOUSMAN RD (B-05-
0095 BEGIN), 9/28/11 TO
8/1/12

US 41 SB
LEFT SHOULDER
CLOSED (12' LANE
WIDTH RESTRICTION):
STH 29-STH 32 NB (B-
05-0092 END) TO
LOMBARDI AVE. (B-05-
0082 BEGIN), 9/6/11 TO
8/4/12

RIGHT SHOULDER
CLOSED (12' LANE
WIDTH RESTRICTION):
STH 29-STH 32 NB (B-
05-0092 END) TO

LOMBARDI AVE. (B-05-0082 BEGIN), 9/6/11 TO 8/4/12

FULL CLOSURE : OFF RAMP TO STH 54 , 2/1/12 TO 8/1/12 **DETOUR: IF TRAVELING FROM USH 41 SB TO STH 54 EB, TRAVEL SOUTH ON USH 41, EXIT ONTO STH 172 EB, TAKE STH 172 EB TO 43 NB TO STH 54. IF TRAVELING FROM USH 41 SB TO STH 54 WB, TRAVEL SOUTH ON USH 41, EXIT ONTO STH 172 WB, TAKE STH 172 WB TO STH 54.

FULL CLOSURE: ON RAMP FROM STH 54, 2/1/12 TO 8/1/12 **DETOUR: NO SIGNED DETOUR ROUTE LEFT SHOULDER CLOSED: OFF RAMP TO LOMBARDI AV, 3/20/12 TO 6/1/12

RIGHT SHOULDER CLOSED: OFF RAMP TO LOMBARDI AV, 3/20/12 TO 6/1/12

LEFT SHOULDER CLOSED: ON RAMP FROM LOMBARDI AVE, 3/20/12 TO 6/1/12

RIGHT SHOULDER CLOSED: ON RAMP FROM LOMBARDI AVE, 3/20/12 TO 6/1/12

RIGHT SHOULDER CLOSED: ON RAMP FROM USH 141 TO OFF RAMP TO DOUSMAN, 4/18/12 TO 5/31/12

LEFT SHOULDER CLOSED: OFF RAMP TO DOUSMAN, 4/18/12 TO 5/31/12

RIGHT SHOULDER CLOSED: OFF RAMP TO DOUSMAN, 4/18/12 TO 5/31/12

LEFT SHOULDER CLOSED (12' LANE WIDTH RESTRICTION):

PARK VIEW RD (B-05-0107 BEGIN) TO F (B-05-0166 BEGIN), 3/5/12 TO 6/21/13

RIGHT SHOULDER CLOSED (12' LANE WIDTH RESTRICTION): PARK VIEW RD (B-05-0107 BEGIN) TO F (B-05-0166 BEGIN), 3/5/12 TO 6/21/13

FULL CLOSURE : ON RAMP FROM CTH G , 3/14/12 TO 10/31/12

**DETOUR: AN ALTERNATE ROUTE FOR USH 41 SB WILL BE SIGNED STARTING ON CTH G EB TO SB LAWRENCE DR, AND FOLLOW LAWRENCE DR TO CTH F, AND USE THE CTH F ON RAMP TO USH 41 SB.

RIGHT SHOULDER CLOSED (17' LANE WIDTH RESTRICTION): ON RAMP FROM LOMBARDI AVE, 8/31/11 TO 6/1/12

RIGHT SHOULDER CLOSED (13' LANE WIDTH RESTRICTION): ON RAMP FROM LOMBARDI AVE TO W MORRIS AVE (B-05-0116 BEGIN), 8/31/11 TO 6/1/12

US 41 SB/WIS 32 SB FULL CLOSURE : LARSEN ROAD (B-05-0357 END) TO BEAVER DAM DR, 3/1/12 TO 8/1/12

**DETOUR: IF TRAVELING SB ON STH 32, STAY ON USH 41 AND EXIT TO STH 172 EB, TAKE STH 172 EB TO VANDERPERREN WAY EXIT, TRAVEL EAST ON VANDERPERREN WAY UNTIL IT INTERSECTS WITH STH 32 SB. IF TRAVELING FROM USH

41 NB TO SB 32, EXIT
OFF USH 41 NB TO STH
172 EB, TAKE STH 172
EB TO VANDERPERREN
WAY EXIT, TRAVEL
EAST ON
VANDERPERREN WAY
UNTIL IT INTERSECTS
WITH STH 32 SB.
RIGHT SHOULDER
CLOSED (17' LANE
WIDTH RESTRICTION):
ON RAMP FROM STH
29, 8/1/11 TO 3/8/13
RIGHT LANE CLOSED:
ON RAMP FROM STH 29
TO OFF RAMP TO
MASON ST, 8/15/11 TO
9/28/12

WIS 29 EB/WIS 32 SB
LEFT SHOULDER
CLOSED (12' LANE
WIDTH RESTRICTION):
CTH J TO PACKERLAND
DR, 3/26/12 TO 11/26/12
RIGHT SHOULDER
CLOSED (12' LANE
WIDTH RESTRICTION):
CTH J TO PACKERLAND
DR, 3/26/12 TO 11/26/12

WIS 29 WB/WIS 32 NB
LEFT SHOULDER
CLOSED (12' LANE
WIDTH RESTRICTION):
PACKERLAND DR TO
CTH J, 3/26/12 TO
11/26/12
RIGHT SHOULDER
CLOSED (12' LANE
WIDTH RESTRICTION):
PACKERLAND DR TO
CTH J, 3/26/12 TO
11/26/12

WIS 32 NB/WIS 54 WB
FULL CLOSURE :
BEAVER DAM DR TO
HINKLE ST, 3/1/12 TO
8/1/12 **DETOUR: IF
TRAVELING
WESTBOUND ON STH
54, TRAFFIC WILL BE
DETOURED AT THE

INTERSECTION OF STH
54/ I43, TRAFFIC WILL
BE DETOURED ONTO
I43 SB TO STH 172 WB,
TO STH 54.

FULL CLOSURE:
BEAVER DAM DR TO
LARSEN RD (B-05-0358
BEGIN), 3/1/12 TO 8/1/12

**DETOUR: IF
TRAVELING ON NB STH
32, TURN ONTO WB
PILGRIM WAY, TAKE
PILGRIM WAY TO THE
STH 172 WB ON RAMP,
TAKE 172 WB TO USH 41
NB, WHERE USH 41 NB
AND STH 32 NB ARE
JOINED NORTH OF THE
MASON ST.
INTERCHANGE.

WIS 54 EB
FULL CLOSURE :
HINKLE ST TO BEAVER
DAM DR, 3/1/12 TO 8/1/12

**DETOUR: IF
TRAVELING
EASTBOUND ON STH 54,
TRAFFIC WILL BE
DETOURED AT THE
INTERSECTION OF STH
54/STH 172, TRAFFIC
WILL BE DETOURED
ONTO STH 172 EB TO
I43 NB, TO STH 54.

LANE RESTRICTION (11'
LANE WIDTH
RESTRICTION): RED
WILLOW PKWY TO STH
172 EB, 4/23/12 TO
9/14/12

FLAGGING OPERATION:
RED WILLOWS PKWY
TO STH 172 EB, 4/23/12
TO 5/4/12

WIS 54 WB
LANE RESTRICTION (11'
LANE WIDTH
RESTRICTION): STH 172
EB TO RED WILLOW
PKWY, 4/23/12 TO
9/14/12
FLAGGING OPERATION:

BROWN - KEWAUNEE
CO LINE, 4/23/12 TO
5/4/12

60 NW BURNETT

WIS
35/WIS 77

WIS 35 NB Wednesday, Friday,
MOVING LANE April 25, August 24,
CLOSURE: STH 77 EB, 2012 2012
4/30/12 TO 8/24/12,
FROM 6:00 AM TO 7:00
PM

WIS 35 SB
MOVING LANE
CLOSURE: STH 77 EB,
4/30/12 TO 8/24/12,
FROM 6:00 AM TO 7:00
PM

WIS 35 SB/WIS 77 WB
FLAGGING OPERATION:
USH 35 TO MINNESOTA-
WISCONSIN STATE
LINE, 4/25/12 TO 5/4/12,
FROM 7:00 AM TO 4:00
PM

WIS 77 EB
MOVING LANE
CLOSURE: STH 35 NB
TO DEER LAKE RD,
4/30/12 TO 8/24/12,
FROM 6:00 AM TO 7:00
PM

WIS 77 WB
MOVING LANE
CLOSURE: W DEER
LAKE RD TO STH 35 NB,
4/30/12 TO 8/24/12,
FROM 6:00 AM TO 7:00
PM

53 NE CALUMET

US 10

US 10 EB Tuesday, Tuesday,
FULL CLOSURE: May 01, July 03,
COLUMBUS AVE TO 2012 2012
CALUMET - MANITOWOC
CO LINE, 5/1/12 TO
7/3/12 **DETOUR: STH
32/57, CTH K AND CTH W

US 10 WB
FULL CLOSURE:
CALUMET -
MANITOWOC CO LINE
TO COLUMBUS AVE,

5/1/12 TO 7/3/12
 **DETOUR: CTH W, CTH
 K AND STH 32/57

62	NW	CHIPPEWA	WIS 64	<p>WIS 64 EB Wednesday, Saturday, SINGLE LANE CLOSED April 18, June 30, (12' LANE WIDTH 2012 2012 RESTRICTION): 180TH ST TO CTH R, 4/18/12 TO 6/30/12, FROM 6:00 AM TO 8:00 PM</p>
				<p>WIS 64 WB SINGLE LANE CLOSED (12' LANE WIDTH RESTRICTION): CTH R TO 180TH ST, 4/18/12 TO 6/30/12, FROM 6:00 AM TO 8:00 PM</p>
63	NW	CHIPPEWA/DUNN	WIS 40	<p>WIS 40 NB Tuesday, Friday, July FLAGGING OPERATION: May 01, 20, 2012 TOWN HALL RD TO 2012 WOODARD RD, 5/1/12 TO 7/20/12, FROM 6:00 AM TO 6:00 PM FULL CLOSURE: CTH M TO WOODARD RD, 5/1/12 TO 6/29/12 **DETOUR: NB STH 40 TO WB STH 29 TO NB USH 53 TO NB STH 40</p>
				<p>WIS 40 SB FULL CLOSURE: STH 40N (END DIVIDED) TO CTH M, 5/1/12 TO 6/29/12 **DETOUR: SB STH 40 TO SB USH 53 TO WB STH 29 TO SB STH 40 FLAGGING OPERATION: STH 40N (END DIVIDED) TO TOWN HALL RD, 5/1/12 TO 7/20/12, FROM 6:00 AM TO 7:00 PM</p>
285	SW	COLUMBIA	I-39/I-90/I-94	<p>I-39 NB Friday, Friday, May RIGHT SHOULDER March 09, 18, 2012 CLOSED: ON RAMP 2012 FROM STH 33 WB TO STH 33 (B-11-0054 BEGIN), 4/30/12 TO 5/18/12, FROM 6:00 AM TO 12:00 PM RIGHT SHOULDER</p>

CLOSED: O (B-11-0057
 BEGIN), 4/30/12 TO
 5/18/12, FROM 6:00 AM
 TO 12:00 PM
 RIGHT SHOULDER
 CLOSED: CASCADE
 MOUNTAIN RD (B-11-
 0051 BEGIN) TO OFF
 RAMP TO CASCADE
 MOUNTN RD, 4/25/12 TO
 5/11/12, FROM 6:00 AM
 TO 12:00 PM

I-39 NB/I-90 WB/I-94 WB
 RIGHT LANE CLOSED
 (26' LANE WIDTH
 RESTRICTION): V (B-11-
 0037 BEGIN) TO U (B-11-
 0035 BEGIN), 3/9/12 TO
 5/17/12

I-39 SB/I-90 EB/I-94 EB
 LEFT LANE CLOSED (26'
 LANE WIDTH
 RESTRICTION): U (B-11-
 0035 BEGIN) TO V (B-11-
 0037 BEGIN), 3/9/12 TO
 5/17/12

23	SW	CRAWFORD	WIS 27	WIS 27 SB Wednesday, Friday, June FULL CLOSURE : STH April 04, 15, 2012 35 NB , 4/4/12 TO 6/15/12, 2012 FROM 12:00 AM TO 12:00 AM**DETOUR: SOUTH STH 35 - NORTH US 18
81	SW	CRAWFORD	WIS 82	WIS 82 EB Monday, Friday, June FLAGGING OPERATION May 07, 01, 2012 (15' LANE WIDTH 2012 RESTRICTION): BN RR/WINNESHIEK SLOUGH (B-12-0005 BEGIN) , 5/7/12 TO 6/1/12, FROM 6:00 AM TO 7:00 PM
288	SW	DANE	I-39/I- 90/US 12/US 18	I-39 NB/I-90 WB Monday, Friday, May OFF ROADWAY RIGHT: January 09, 11, 2012 MILE POST 151 TO CTH 2012 AB (B-13-0139 BEGIN), 1/2/12 TO 5/11/12, FROM 8:00 AM TO 6:00 PM I-39 SB/I-90 EB OFF ROADWAY RIGHT: ON RAMP FROM USH 12 EB TO MILE POST 145,

1/9/12 TO 5/11/12, FROM
8:00 AM TO 6:00 PM

US 12 EB/US 18 EB
OFF ROADWAY RIGHT:
USH 51 (B-13-0321
BEGIN) TO OFF RAMP
TO IH 90 EB, 1/9/12 TO
5/11/12, FROM 6:00 AM
TO 6:00 PM

28 SW DANE

US 12/US 14 EB Monday,
14/US 151 LANE RESTRICTION (12' April 16,
LANE WIDTH 2012

Friday,
August 03,
2012

RESTRICTION): OFF
RAMP TO GAMMON RD
TO OFF RAMP TO S
WHITNEY WAY, 4/16/12
TO 8/3/12
RIGHT SHOULDER
CLOSED: OFF RAMP TO
S WHITNEY WAY TO
WHITNEY WAY (B-13-
0213 END), 4/23/12 TO
5/21/12

OFF ROADWAY RIGHT:
USH 14 (B-13-0553 END)
TO HIGH POINT RD (B-
13-0223 BEGIN), 4/16/12
TO 6/1/12, FROM 9:00 AM
TO 3:00 PM

OFF ROADWAY RIGHT:
HIGH POINT RD (B-13-
0223 BEGIN) TO BIKE
TRAIL (B-13-0497
BEGIN), 4/16/12 TO
6/1/12, FROM 9:00 AM TO
3:00 PM

US 12 EB/US 14 EB/US
18 EB/US 151 NB
RIGHT SHOULDER
CLOSED: ON RAMP
FROM TODD DR TO OFF
RAMP TO SOUTH
TOWNE DR, 4/30/12 TO
6/1/12, FROM 9:00 AM TO
3:00 PM

US 12 WB/US 14 WB
LANE RESTRICTION (12'
LANE WIDTH
RESTRICTION): ON
RAMP FROM WHITNEY
WAY TO ON RAMP

FROM GAMMON RD,
 4/16/12 TO 8/3/12
 RIGHT SHOULDER
 CLOSED: OFF RAMP TO
 WHITNEY WAY TO
 WHITNEY WAY (B-13-
 0214 END), 4/23/12 TO
 5/21/12
 OFF ROADWAY RIGHT:
 ON RAMP FROM
 GAMMON RD TO OFF
 RAMP TO CTH S, 4/16/12
 TO 6/1/12, FROM 9:00 IS
 TO 3:00 PM

287	SW	DANE	US 14	US 14 EB Monday, LEFT SHOULDER January 09, CLOSED: ON RAMP 2012 FROM MCCOY RD TO LACY RD (B-13-0250 BEGIN), 1/9/12 TO 5/31/12	Thursday, May 31, 2012
-----	----	------	-------	---	------------------------------

US 14 WB
 LEFT SHOULDER
 CLOSED: LACY RD (B-
 13-0250 BEGIN) TO OFF
 RAMP TO MC COY RD,
 1/9/12 TO 5/31/12

420	SW	DANE	US 151	US 151 SB Monday, LANE RESTRICTION (20' April 09, LANE WIDTH 2012 RESTRICTION): E SPRING DR TO PARKSIDE DR, 4/9/12 TO 6/26/12	Tuesday, June 26, 2012
-----	----	------	--------	---	------------------------------

US 151 NB
 LANE RESTRICTION (20'
 LANE WIDTH
 RESTRICTION):
 PARKSIDE DR TO E
 SPRING DR, 4/6/12 TO
 6/26/12

3	SW	DANE	US 51/I- 39/I-90/I- 94	I-39 NB/I-90 WB/I-94 WB Sunday, LANE RESTRICTION (37' March 25, LANE WIDTH 2012 RESTRICTION): MILE POST 133 TO ON RAMP FROM USH 51 SB, 4/16/12 TO 8/13/12	Friday, November 16, 2012
---	----	------	------------------------------	---	---------------------------------

I-39 SB/I-90 EB/I-94 EB

RIGHT SHOULDER
 CLOSED (36' LANE
 WIDTH RESTRICTION):
 CUBA VALLEY RD (B-13-
 0088 BEGIN) TO RIVER
 RD (B-13-0089 BEGIN),
 4/4/12 TO 5/25/12
 I-39 SB/I-90 EB/I-94 EB
 LANE RESTRICTION:
 MILE POST 132 TO MILE
 POST 133, 4/16/12 TO
 8/13/12

US 51 NB
 SINGLE LANE CLOSED
 (16' LANE WIDTH
 RESTRICTION): CTH CV
 TO TOKEN CREEK
 PARK, 3/25/12 TO
 5/18/12, FROM 8:00 PM
 TO 5:00 AM
 FULL CLOSURE: OFF
 RAMP TO IH 39 NB,
 4/16/12 TO 11/16/12
 **DETOUR: US 51 NB TO
 STH 19 WB TO IH 39 NB

US 51 SB
 SINGLE LANE CLOSED
 (16' LANE WIDTH
 RESTRICTION): TOKEN
 CREEK (B-13-0097
 BEGIN) TO CTH CV,
 3/25/12 TO 5/18/12,
 FROM 8:00 PM TO 5:00
 AM
 FULL CLOSURE: OFF
 RAMP TO IH 39 NB,
 4/16/12 TO 11/16/12
 **DETOUR: US 51 SB TO
 STH 19 WB TO IH 39 SB

182 SW DODGE

US 151

US 151 SB Wednesday, Friday, July
 LEFT LANE CLOSED: August 17, 13, 2012
 ON RAMP FROM CTH B 2011
 TO JACKSON RD, 2/29/12
 TO 7/13/12

US 151 NB
 RIGHT LANE CLOSED
 (12' LANE WIDTH
 RESTRICTION): GUNN
 RD TO E E BURNETT ST
 (B-14-0119 BEGIN),
 3/8/12 TO 7/13/12
 LEFT LANE CLOSED:

				<p>GUNN RD TO OFF RAMP TO CTH D, 2/28/12 TO 3/8/12 FULL CLOSURE: OFF RAMP TO CTH D, 8/17/11 TO 7/13/12 **DETOUR: STH 73 NORTH TO CTH D</p>	
88	SW	DODGE	WIS 16/WIS 26	<p>WIS 16 EB/WIS 26 SB Monday, LANE RESTRICTION (11' April 23, LANE WIDTH 2012 RESTRICTION): CTH Q, 4/23/12 TO 7/13/12 **DETOUR: NO DETOUR POSTED.</p> <p>WIS 16 WB/WIS 26 NB LANE RESTRICTION (11' LANE WIDTH RESTRICTION): CTH Q, 4/23/12 TO 7/13/12 **DETOUR: NO DETOUR POSTED.</p>	Friday, July 13, 2012
27	NW	DOUGLAS	US 53	<p>US 53 NB Monday, SINGLE LANE CLOSED: April 16, CTH T TO CTH Y, 2012 4/16/12 TO 8/18/12, FROM 12:00 AM TO 12:00 AM</p> <p>US 53 SB SINGLE LANE CLOSED: CTH Y TO CTH T, 4/16/12 TO 8/18/12, FROM 12:00 AM TO 12:00 AM</p>	Saturday, August 18, 2012
66	NW	DOUGLAS	WIS 105	<p>WIS 105 EB Tuesday, FLAGGING OPERATION : May 01, MINNESOTA- 2012 WISCONSIN STATE LINE TO HODGE AVE, 5/1/12 TO 6/15/12, FROM 6:00 AM TO 6:00 PM</p>	Friday, June 15, 2012
301	NW	EAU CLAIRE/TREMPEALEAU	I-94	<p>I-94 EB Monday, LEFT LANE CLOSED (16' March 05, LANE WIDTH 2012 RESTRICTION): E MALLARD RD (B-18-0057 BEGIN) TO EAU CLAIRE - TREMPEALEAU CO LINE, 3/12/12 TO 5/25/12,</p>	Friday, June 15, 2012

FROM 12:00 AM TO 12:00
 AM
 LEFT LANE CLOSED (16'
 LANE WIDTH
 RESTRICTION): E
 MALLARD RD (B-18-0057
 BEGIN) TO
 TREMPPEALEAU -
 JACKSON CO LINE,
 3/9/12 TO 5/25/12
 SINGLE LANE CLOSED
 (22' LANE WIDTH
 RESTRICTION): STH 124
 NB TO STH 37-STH 85
 (B-18-0025 BEGIN),
 3/12/12 TO 6/15/12
 **DETOUR: TAKE
 ALTERNATE 94 AT EXIT
 52. FOLLOW STH 29 EB
 TO USH 53 SB.

I-94 WB
 LEFT LANE CLOSED:
 TREMPPEALEAU - EAU
 CLAIRE CO LINE TO E
 MALLARD RD (B-18-0058
 BEGIN), 3/5/12 TO
 5/25/12
 SINGLE LANE CLOSED
 (16' LANE WIDTH
 RESTRICTION): STH 37-
 STH 85 (B-18-0026
 BEGIN) TO OFF RAMP
 TO USH 12 EB, 3/12/12
 TO 6/15/12 **DETOUR:
 FOLLOW ALTERNATE
 94. HEAD ON USH 53 NB
 AT EXIT 70. FOLLOW
 ALT 94 SIGNS TO STH 29
 WB.

87 SW GRANT

US 18 EB Monday,
 18/WIS 80 FLAGGING OPERATION: April 30,
 CTH Q TO JOHNSON 2012
 ST, 5/1/12 TO 5/11/12,
 FROM 7:00 AM TO 3:00
 PM

Friday,
 November
 16, 2012

WIS 80 NB
 FULL CLOSURE:
 MALONE ST TO E TAMA
 ST, 4/30/12 TO 11/9/12
 **DETOUR: STH 81
 WEST, STH 129 NORTH,
 USH 61 NORTH, USH 18

EAST TO STH 80 SOUTH
 FULL CLOSURE: PINE
 ST TO MALONE ST,
 4/30/12 TO 11/16/12
 **DETOUR: STH 81 - USH
 61 - STH 129 - USH 61 -
 USH 18

WIS 80 SB
 FULL CLOSURE: E
 TAMA ST TO MALONE
 ST, 4/30/12 TO 11/9/12
 **DETOUR: STH 80
 NORTH, USH 18 WEST,
 USH 61 SOUTH, STH 129
 SOUTH, STH 81 EAST TO
 STH 80 NORTH
 FULL CLOSURE:
 MALONE ST TO PINE
 ST, 4/30/12 TO 11/16/12
 **DETOUR: USH 18 -
 USH 61 - STH 129 - USH
 61 - STH 81

24 SW GRANT

US 61/US
 151/WIS
 35

US 61 SB/US 151 Monday,
 SB/WIS 35 SB April 23,
 SINGLE LANE CLOSED: 2012
 JIMTOWN RD TO OFF
 RAMP TO EAGLE POINT
 RD, 4/23/12 TO 6/22/12

Friday, June
 22, 2012

US 61 NB/US 151 NB/WIS
 35C NB
 SINGLE LANE CLOSED:
 ON RAMP FROM EAGLE
 POINT RD TO CTH HH,
 4/23/12 TO 6/22/12,
 FROM 6:00 AM TO 3:00
 PM**DETOUR: NO
 DETOUR ROUTE.

36 NC IRON

US 51

US 51 NB Monday,
 LANE RESTRICTION (11' April 30,
 LANE WIDTH 2012
 RESTRICTION): VILAS -
 IRON CO LINE, 4/30/12
 TO 10/19/12

Friday,
 October 19,
 2012

US 51 SB
 LANE RESTRICTION (11'
 LANE WIDTH
 RESTRICTION): USH 2
 WB, 4/30/12 TO 10/19/12

16 NW JACKSON

US 12

US 12 EB Monday, Friday,
 FULL CLOSURE : STH April 02, August 31,
 27 NB TO CTH O, 4/2/12 2012 2012
 TO 8/31/12 **DETOUR:
 FROM USH 12 TO
 NORTH ON STH 27 TO
 STH 54 TO EAST ON I94
 TO EXIT ON CTH O
 SOUTH TO USH 12 -END
 FULL CLOSURE : STH
 27 NB TO CTH O, 4/2/12
 TO 8/31/12 **DETOUR:
 FROM USH 12 TO
 NORTH ON STH 54 TO
 EAST ON I94 TO EXIT ON
 CTH O, SOUTH TO USH
 12-END
 FLAGGING OPERATION:
 CTH O TO JACKSON -
 MONROE CO LINE,
 4/2/12 TO 8/31/12

US 12 WB
 FULL CLOSURE : CTH O
 TO STH 27 NB, 4/2/12 TO
 8/31/12 **DETOUR:
 FROM WB USH 12 TO
 NORTH ON CTH O TO
 WEST ON I94 TO EXIT
 ON STH 54, WEST ON
 STH 54 TO USH 12 -END.
 FULL CLOSURE : CTH O
 TO STH 27 NB, 4/2/12 TO
 8/31/12 **DETOUR:
 FROM WB USH 12 TO
 NORTH ON CTH O TO
 WEST ON I94 TO EXIT
 ON STH 54, WEST ON
 STH 54 TO USH 12 -END.
 FLAGGING OPERATION:
 JACKSON - MONROE
 CO LINE TO CTH O,
 4/2/12 TO 8/31/12

84 SW JUNEAU

WIS
 58/WIS
 82/US
 12/WIS 16

US 12 WB/WIS 16 WB Monday, Friday, May
 RIGHT LANE CLOSED May 07, 25, 2012
 (12' LANE WIDTH 2012
 RESTRICTION): MILLS
 ST TO PINE ST, 5/7/12
 TO 5/25/12

WIS 58 NB/WIS 82 EB
 FULL CLOSURE (12'
 LANE WIDTH
 RESTRICTION):

LEMONWEIR RIVER (B-29-0086 END) TO KENNEDY ST, 5/7/12 TO 5/25/12 **DETOUR: NO DETOUR.EB LANES CLOSED.BI-DIRECTIONAL TRAFFIC ON WB LANES. RIGHT LANE CLOSED (12' LANE WIDTH RESTRICTION): UNION ST TO MANSION ST, 5/7/12 TO 5/18/12

WIS 58 SB/WIS 82 WB RIGHT LANE CLOSED (12' LANE WIDTH RESTRICTION): MANSION ST TO PINE ST, 5/7/12 TO 5/18/12

WIS 82 WB LEFT LANE CLOSED (12' LANE WIDTH RESTRICTION): KENNEDY ST TO LEMONWEIR RIVER (B-29-0086 END), 5/7/12 TO 5/25/12

25	SE	KENOSHA	I-94/US 41	<p>I-94 EB/US 41 SB Sunday, RIGHT LANE CLOSED March 25, (11' LANE WIDTH 2012 RESTRICTION): N (B-30-0021 BEGIN) TO OFF RAMP TO CTH C, 3/31/12 TO 10/27/12 FULL CLOSURE (11' LANE WIDTH RESTRICTION): OFF RAMP TO STH 158 EB , 3/31/12 TO 6/18/12 **DETOUR: SB TRAFFIC EXIT AT STH 142, TURN RIGHT (WEST) TO THE WEST FRONTAGE ROAD, TURN LEFT AND TRAVEL SOUTH ON THE WEST FRONTAGE ROAD TO STH 158. FULL CLOSURE (11' LANE WIDTH RESTRICTION): ON RAMP FROM STH 50, 4/2/12 TO 6/18/12</p>	<p>Saturday, October 27, 2012</p>
----	----	---------	------------	---	-----------------------------------

**DETOUR: TRAVEL WEST ON STH 50 APPROXIMATELY 0.5 MILES WEST OF I-94, TURN LEFT ON 125TH AVE., TURN LEFT ON 77TH STREET, TURN RIGHT ON THE WEST FRONTAGE ROAD (WFR), TRAVEL SOUTH ON THE WFR TO CTH C, TURN LEFT AND TRAVEL EAST TO THE SB ON RAMP TO I-94.

I-94 WB/US 41 NB RIGHT LANE CLOSED (24' LANE WIDTH RESTRICTION): C (B-30-0007 BEGIN) TO N (B-30-0022 END), 3/25/12 TO 10/14/12

80 SW LA CROSSE

WIS 35

WIS 35 SB Thursday, Friday, LANE RESTRICTION (12' April 12, November LANE WIDTH 2012 16, 2012 RESTRICTION): WAYSIDE DRWY TO FOREST DR, 4/12/12 TO 11/16/12

WIS 35 NB FULL CLOSURE (12' LANE WIDTH RESTRICTION): ELM ST TO WAYSIDE DRWY, 4/12/12 TO 7/20/12 **DETOUR: NB TRAFFIC DETOURED ONTO ELM STREET THEN ONTO 4TH AVENUE THEN ONTO QUINCY STREET BACK TO STH 35 NB.

52 NE MANITOWOC

US 151

US 151 NB Monday, Tuesday, FULL CLOSURE: CTH W May 07, July 03, TO CTH S, 5/7/12 TO 2012 2012 7/3/12 **DETOUR: USH 151 TO CTH W TO CTH JJ TO CTH S TO USH 151

US 151 SB FULL CLOSURE: CTH S TO CTH W, 5/7/12 TO 7/3/12 **DETOUR: USH

151 TO CTH S TO CTH JJ
TO CTH W TO USH 151

8 NC MARATHON

US B51/I-
39/WIS 29

I-39 NB/US 51 NB Monday,
LEFT SHOULDER April 23,
CLOSED: OFF RAMP TO 2012
MAPLE RIDGE RD TO ON
RAMP FROM MAPLE
RIDGE RD, 3/30/12 TO
9/16/12
RIGHT SHOULDER
CLOSED: OFF RAMP TO
MAPLE RIDGE RD TO ON
RAMP FROM MAPLE
RIDGE RD, 3/30/12 TO
9/16/12
RIGHT SHOULDER
CLOSED: FOX GLOVE
RD (B-37-0099 BEGIN)
TO ON RAMP FROM
BRIDGE ST., 5/1/12 TO
11/1/12

Thursday,
November
01, 2012

I-39 SB/US 51 SB
LEFT SHOULDER
CLOSED: OFF RAMP TO
MAPLERIDGE RD TO ON
RAMP FROM
MAPLERIDGE RD,
3/30/12 TO 9/16/12
RIGHT SHOULDER
CLOSED: OFF RAMP TO
MAPLERIDGE RD TO ON
RAMP FROM
MAPLERIDGE RD,
3/30/12 TO 9/16/12

US 51 NB/WIS 29 WB
RIGHT SHOULDER
CLOSED: BIG RIB RIVER
(B-37-0344 END) TO ON
RAMP FROM STH 52 W,
5/1/12 TO 11/1/12
LEFT SHOULDER
CLOSED: BIG RIB RIVER
(B-37-0344 END) TO ON
RAMP FROM STH 52 W,
5/1/12 TO 11/1/12

US 51 SB
RIGHT SHOULDER
CLOSED: OFF RAMP TO
BRIDGE ST. TO ON
RAMP FROM WIS 29
WEST, 5/1/12 TO 11/1/12

US 51 SB/WIS 29 EB
RIGHT SHOULDER
CLOSED: ON RAMP
FROM CTH N TO
WISCONSIN RIVER 28
(B-37-0136 BEGIN),
5/1/12 TO 11/1/12
LEFT SHOULDER
CLOSED: ON RAMP
FROM CTH N TO
WISCONSIN RIVER 28
(B-37-0136 BEGIN),
5/1/12 TO 11/1/12

US B51 NB
VARIOUS LANES
CLOSED: MILITARY RD
TO EVEREST DR, 4/23/12
TO 5/4/12, FROM 7:00 AM
TO 4:00 PM
VARIOUS LANES
CLOSED: MILITARY RD
TO EVEREST DR, 4/23/12
TO 5/4/12, FROM 7:00 AM
TO 4:00 PM

WIS 29 EB
RIGHT SHOULDER
CLOSED: OFF RAMP TO
STH 52 & US 51N TO BIG
RIB RIVER (B-37-0345
BEGIN), 5/1/12 TO
11/1/12
LEFT SHOULDER
CLOSED: OFF RAMP TO
STH 52 & US 51N TO BIG
RIB RIVER (B-37-0345
BEGIN), 5/1/12 TO
11/1/12

WIS 29 WB
RIGHT SHOULDER
CLOSED: WISCONSIN
RIVER 29 (B-37-0079
END) TO OFF RAMP TO
CTH N, 5/1/12 TO 11/1/12

LEFT SHOULDER
CLOSED: WISCONSIN
RIVER 29 (B-37-0079
END) TO OFF RAMP TO
CTH N, 5/1/12 TO 11/1/12

9	NC	MARATHON	WIS 13/WIS 29	WIS 13 NB Monday, RIGHT LANE CLOSED April 30, (12' LANE WIDTH 2012 RESTRICTION): OAK RD TO ON RAMP FROM STH 29 WB, 4/30/12 TO 5/9/12	Wednesday, May 09, 2012
				WIS 29 EB LEFT SHOULDER CLOSED: STH 13 (UNDER), 4/30/12 TO 5/9/12	
				WIS 29 WB RIGHT SHOULDER CLOSED: OFF RAMP TO STH 13 N&S, 4/30/12 TO 5/9/12 RIGHT SHOULDER CLOSED: ON RAMP FROM STH13 N&S, 4/30/12 TO 5/9/12	
1	SE	MILWAUKEE	I-43/I- 894/US 41/WIS 119	I-43 NB/I-894 EB Friday, LEFT LANE CLOSED: February ON RAMP FROM S 27TH 17, 2012 ST, 2/17/12 TO 10/31/12	Monday, December 03, 2012
				I-43 SB/I-94 EB/US 41 SB FULL CLOSURE : ON RAMP FROM HOWARD AVE , 8/16/11 TO 10/1/12 **DETOUR: HOWARD WEST TO LOOMIS, SOUTH ON LOOMIS TO I- 43 S/I-894 W ENTRANCE RAMP, OR HOWARD WEST TO 27TH ST, SOUTH ON 27TH ST TO I-43 S/I-894 W ENTRANCE RAMP, OR CONTINUE SOUTH ON 27TH TO LAYTON, EAST ON LAYTON TO I-94 E ENTRANCE RAMP.	
				I-94 EB/US 41 SB FULL CLOSURE : OFF RAMP TO LAYTON AVE , 2/17/10 TO 12/3/12 **DETOUR: EXIT I-43 S/I- 94 E AT HOWARD AVE, HOWARD TO EITHER	

27TH ST OR HOWELL
 AVE, 27TH ST OR
 HOWELL SOUTH TO
 LAYTON AVE

I-94 WB/US 41 NB
 FULL CLOSURE : ON
 RAMP FROM W LAYTON
 AVE , 2/17/10 TO 12/3/12
 **DETOUR: LAYTON
 EAST TO HOWELL,
 HOWELL NORTH TO
 HOWARD, HOWARD
 WEST TO I-43 N/I-94 W
 ENTRANCE RAMP OR
 LAYTON WEST TO 27TH
 ST, 27TH ST NORTH TO
 I-43 N/I-894 E ENTRANCE
 RAMP.

WIS 119 EB
 LEFT LANE CLOSED (12'
 LANE WIDTH
 RESTRICTION): S 13TH
 ST (B-40-0475 END) TO S
 6TH ST (B-40-0479 END),
 2/20/12 TO 7/6/12

WIS 119 WB
 FULL CLOSURE : OFF
 RAMP TO
 STH38/HOWELL AV TO
 IH 94 WB, 2/20/12 TO
 11/2/12 **DETOUR: TO
 WEST I-94 / NORTH I-43 /
 NORTH US 41: EXIT THE
 AIRPORT TO HOWELL
 AVE, NORTH ON
 HOWELL TO HOWARD,
 WEST ON HOWARD TO
 THE W I-94 / N I-43 / N US
 41 ENTRANCE RAMP.TO
 WEST I-894 / SOUTH I-
 43: EXIT THE AIRPORT
 TO HOWELL AVE,
 NORTH ON HOWELL TO
 LAYTON, WEST ON
 LAYTON TO 27TH ST,
 NORTH ON 27TH ST TO
 THE W I-894 / S I-43
 ENTRANCE RAMP.TO
 EAST I-94 / SOUTH US
 41: EXIT THE AIRPORT
 TO HOWELL AVE,
 SOUTH ON HOWELL TO
 COLLEGE, WEST ON

COLLEGE TO THE E I-94 / S US 41 ENTRANCE RAMP.

FULL CLOSURE : ON RAMP FROM STH 38/HOWELL , 2/20/12 TO 11/2/12 **DETOUR: TO WEST I-94 / NORTH I-43 / NORTH US 41: EXIT THE AIRPORT TO HOWELL AVE, NORTH ON HOWELL TO HOWARD, WEST ON HOWARD TO THE W I-94 / N I-43 / N US 41 ENTRANCE RAMP. TO WEST I-894 / SOUTH I-43: EXIT THE AIRPORT TO HOWELL AVE, NORTH ON HOWELL TO LAYTON, WEST ON LAYTON TO 27TH ST, NORTH ON 27TH ST TO THE W I-894 / S I-43 ENTRANCE RAMP. TO EAST I-94 / SOUTH US 41: EXIT THE AIRPORT TO HOWELL AVE, SOUTH ON HOWELL TO COLLEGE, WEST ON COLLEGE TO THE E I-94 / S US 41 ENTRANCE RAMP.

296 SE

MILWAUKEE

I-94/US 41

I-94 EB Sunday, FULL CLOSURE : ON RAMP FROM S 68TH ST , 2/19/12 TO 6/22/12

Friday, June 22, 2012

**DETOUR: PROCEED NORTH ON 68TH ST TO BLUEMOUND RD/US 18, CONTINUE EAST ON US 18 TO 27TH ST/WIS 57. TURN SOUTH ON WIS 57 TO W ST PAUL AVE, TURN LEFT ON W ST PAUL AND ENTER EB 94 VIA RAMP ON LEFT FULL CLOSURE: ON RAMP FROM MITCHELL BLV, 2/19/12 TO 6/22/12 **DETOUR: PRECEDE NORTH ON N GENERAL MITCHELL BLVD TO BLUEMOUND RD/US 18. TURN RIGHT ONTO US

18 AND PROCEED TO
 27TH ST/WIS 57. TURN
 RIGHT ON WIS 57 AND
 PROCEED SOUTH TO W
 ST PAUL AVE. TURN
 LEFT ONTO W ST PAUL
 AVE AND REENTER EB
 94 VIA RAMP ON LEFT
 LANE RESTRICTION (11'
 LANE WIDTH
 RESTRICTION): 73RD
 ST PEDESTRIAN OVRPS
 (B-40-0088 BEGIN) TO W
 ST PAUL AVE-N 26TH ST
 (B-40-0057 BEGIN),
 2/20/12 TO 6/22/12
 FULL CLOSURE: OFF
 RAMP TO MITCHELL
 BLVD, 2/23/12 TO 6/22/12
 **DETOUR: NO DETOUR
 NECESSARY.

LEFT LANE CLOSED:
 OFF RAMP TO S 84TH
 ST TO N 25TH ST (B-40-
 0034 BEGIN), 4/19/12 TO
 6/22/12
 2 LEFT LANES CLOSED:
 I-94 EB TO US 41 NB (W-
 N STADIUM) TO WIS 341
 NB TO I-94 EB (S-E
 STADIUM), 4/20/12 TO
 5/2/12, FROM 8:00 PM TO
 5:30 AM

I-94 WB
 LEFT SHOULDER
 CLOSED: S 68TH ST (B-
 40-0085 END) TO S 68TH
 ST (B-40-0085 BEGIN),
 4/19/12 TO 6/22/12

US 41 SB
 RIGHT LANE CLOSED:
 US 41 SB TO I-94 EB (N-
 E STADIUM), 4/5/12 TO
 5/31/12, FROM 12:00 AM
 TO 5:00 PM

294 SE MILWAUKEE

US
 45/WIS
 100

US 45 NB/WIS 100 NB Tuesday,
 RIGHT LANE CLOSED February
 (14' LANE WIDTH 16, 2016
 RESTRICTION): DREXEL
 AVE TO W HERDA PL,
 4/2/12 TO 10/18/12

Thursday,
 October 18,
 2012

US 45 NB/WIS 36 NB
 MEDIAN TURN LANE
 CLOSED: W RYAN RD,
 4/2/12 TO 10/1/12, FROM
 12:00 AM TO 12:00 AM

US 45 SB/WIS 100 SB
 LEFT LANE CLOSED (20'
 LANE WIDTH
 RESTRICTION):
 SPEEDWAY DR TO W
 DREXEL AVE, 4/2/12 TO
 10/18/12

US 45 SB/WIS 36 SB
 MEDIAN TURN LANE
 CLOSED: RYAN RD,
 2/16/12 TO 6/1/12
 WIS 100 SB RIGHT LANE
 CLOSED (19' LANE
 WIDTH RESTRICTION):
 STH 100 NB (BEGIN
 DIVIDED) TO S 60TH ST,
 4/16/12 TO 9/1/12

70	SE	MILWAUKEE	WIS 100	WIS 100 NB Wednesday, Friday, May LEFT LANE CLOSED: W May 02, 11, 2012 ORCHARD ST, 5/2/12 TO 2012 5/11/12, FROM 7:00 PM TO 6:00 AM LEFT LANE CLOSED: STH 59 WB TO W MADISON ST, 5/2/12 TO 5/11/12, FROM 7:00 PM TO 6:00 AM
----	----	-----------	---------	---

298	SE	MILWAUKEE	WIS 190/WIS 100/US 45	US 45 SB Friday, LEFT SHOULDER February CLOSED: STH 100- 17, 2012 MAYFAIR RD (B-40-0136 END) TO MILEPOST 41.7, 5/1/12 TO 5/11/12, FROM 8:00 PM TO 5:00 AM RIGHT SHOULDER CLOSED: STH 100- MAYFAIR RD (B-40-0136 BEGIN) TO ON RAMP FROM WATERTOWN PLNK, 5/1/12 TO 5/11/12, FROM 8:00 PM TO 5:00 AM WIS 100 NB LEFT LANE CLOSED (11' LANE WIDTH	Friday, June 29, 2012
-----	----	-----------	-----------------------------	--	--------------------------

RESTRICTION):
 CMSTPP RR (B-40-0457
 END) TO W AUER AVE,
 3/11/12 TO 5/1/12
 2 LEFT LANES CLOSED
 (11' LANE WIDTH
 RESTRICTION): W
 WALNUT RD TO ON
 RAMP FROM USH 45 NB,
 4/24/12 TO 6/29/12,
 FROM 12:00 AM TO 11:45
 PM

WIS 100 SB
 LEFT LANE CLOSED: W
 AUER AVE TO CMSTPP
 RR (B-40-0457 END),
 3/11/12 TO 5/1/12

WIS 190 EB
 LEFT LANE CLOSED: N
 124TH ST TO N MAYFAIR
 RD (NB), 3/14/12 TO
 5/10/12

WIS 190 WB
 2 LEFT LANES CLOSED:
 STH 100 SB TO
 MENOMONEE RIVER
 PARKWAY (B-40-0337
 BEGIN), 2/17/12 TO
 5/4/12

LEFT LANE CLOSED:
 MENOMONEE RIVER
 PARKWAY (B-40-0337
 BEGIN) TO MILWAUKEE -
 WAUKESHA CO LINE,
 3/13/12 TO 5/4/12

2 RIGHT LANES
 CLOSED: STH 100 SB
 TO OFF RAMP TO USH
 45 NB, 5/4/12 TO 6/12/12

RIGHT LANE CLOSED:
 OFF RAMP TO USH 45
 NB TO MILWAUKEE -
 WAUKESHA CO LINE,
 5/4/12 TO 6/12/12

15 NE OUTAGAMIE

WIS
 15/WIS
 125

WIS 15 EB Monday,
 FULL CLOSURE: April 16,
 GREENWOOD RD TO 2012
 MAYFLOWER RD,
 4/16/12 TO 8/31/12
 **DETOUR: STH 15 EB

Friday,
 August 31,
 2012

TO STH 76 SB TO STH 96
 EB TO USH 41 NB TO
 STH 15 EB

WIS 125 EB
 SINGLE LANE CLOSED:
 USH 41 NB TO
 LINWOOD AVE, 5/1/12
 TO 5/31/12, FROM 7:00
 PM TO 10:00 AM

WIS 125 WB
 SINGLE LANE CLOSED:
 LINWOOD AVE TO USH
 41 SB (B-44-0155 BEGIN),
 5/1/12 TO 5/31/12, FROM
 7:00 PM TO 7:00 AM

WIS 15 WB
 FULL CLOSURE:
 MAYFLOWER RD TO
 GREENWOOD RD,
 4/16/12 TO 8/31/12
 **DETOUR: STH 15 WB
 TO USH 41 SB TO STH
 96 WB TO STH 76 NB TO
 STH 15 WB

14 NE OUTAGAMIE

WIS 96

WIS 96 EB Monday,
 FULL CLOSURE: HAYES April 09,
 ST TO DESNOYER ST, 2012
 4/9/12 TO 10/15/12
 **DETOUR: DETOUR VIA
 CTH N, CTH OO, AND
 STH 55 (DELANGLADE
 STREET)

Monday,
 October 15,
 2012

WIS 96 WB
 FULL CLOSURE:
 DESNOYER ST TO
 HAYES ST, 4/9/12 TO
 10/15/12 **DETOUR:
 SIGNED DETOUR VIA
 STH 55 (DELANGLADE
 STREET), CTH OO, AND
 CTH N.

5 SE OZAUKEE

I-43/WIS
 32/WIS
 57/WIS 33

I-43 NB/WIS 32 NB/WIS Monday,
 57 NB March 19,
 RIGHT LANE CLOSED: 2012
 STH 57 NB TO CTH D,
 3/30/12 TO 6/29/12

Friday, June
 29, 2012

I-43 NB/WIS 57 NB
 LEFT LANE CLOSED:

STH 33 (B-45-0034 END)
 TO CTH W, 3/27/12 TO
 5/24/12

I-43 SB
 LEFT LANE CLOSED:
 STH 57 NB (B-45-0037
 END) TO IH 43 SB,
 3/30/12 TO 6/29/12

I-43 SB/WIS 32 SB
 RIGHT LANE CLOSED:
 ON RAMP FROM CTH D
 TO STH 57 NB (B-45-0037
 END), 3/30/12 TO 6/29/12

WIS 33 EB
 FULL CLOSURE:
 PORTVIEW DR TO
 TOWER DR, 4/2/12 TO
 5/18/12 **DETOUR:
 DETOUR: CTH LL SOUTH
 TO STH 32STH 32 EAST
 TO STH 33END DETOUR
 LEFT LANE CLOSED:
 MILWAUKEE RIVER
 OVERFLOW (B-45-0036
 BEGIN) TO PORTVIEW
 DR, 3/19/12 TO 5/21/12

WIS 33 WB
 FULL CLOSURE:
 TOWER DR TO
 PORTVIEW DR, 4/2/12
 TO 5/18/12 **DETOUR:
 DETOUR: STH 32 WEST
 TO CTH LLCTH LL
 NORTH TO STH 33END
 DETOUR
 SINGLE LANE CLOSED:
 PORTVIEW DR TO
 MILWAUKEE RIVER
 OVERFLOW (B-45-0036
 END), 3/19/12 TO 5/21/12

64	NW	PEPIN	US 10	WIS 10 WB Tuesday, MOVING LANE April 17, CLOSURE : RUSTAD RD 2012 TO PIERCE - PEPIN CO LINE, 4/17/12 TO 5/10/12, FROM 6:30 AM TO 4:00 PM	Thursday, May 10, 2012
18	NW	POLK	US 8	US 8 WB Friday,	Friday, July

LANE RESTRICTION (10' March 30, 27, 2012
 LANE WIDTH 2012
 RESTRICTION): ST
 CROIX RIVER 07 (B-48-
 0003 BEGIN), 3/30/12 TO
 7/27/12 **DETOUR: FOR
 TRUCKS FROM USH 8
 SOUTH ONTO STH 35 TO
 STH 243 THEN WEST ON
 TO MINN STH 95 TO USH
 8

US 8 EB
 LANE RESTRICTION (10'
 LANE WIDTH
 RESTRICTION):
 MINNESOTA-
 WISCONSIN STATE LINE
 TO ST CROIX RIVER 07
 (B-48-0003 BEGIN),
 4/2/12 TO 7/27/12
 **DETOUR: TRUCK
 DETOUR FROM USH 8
 SOUTH ON TO MINN
 STH 95 TO WI STH 243
 THEN NORTH ONTO STH
 35 AND BACK TO USH 8
 EAST

65	NW	POLK	US 8	US 8 WB Monday, VARIOUS LANES April 23, CLOSED : BARRON - 2012 POLK CO LINE , 4/23/12 TO 5/5/12, FROM 12:00 AM TO 12:00 AM	Saturday, May 05, 2012
30	SE	RACINE	WIS 32	WIS 32 NB Friday, April SINGLE LANE CLOSED 20, 2012 (13' LANE WIDTH RESTRICTION): GOOLD AVE TO 3 MILE RD, 4/20/12 TO 10/31/12	Wednesday, October 31, 2012
				WIS 32 SB FULL CLOSURE : 3 MILE RD TO GOOLD AVE, 4/20/12 TO 10/31/12 **DETOUR: BEGINS AT 6 MILE -STH 32 SB TO STH 31 SB TO STH 38 EB TO RAPIDS DRIVE EB TO YOUT STREET EB TO STH 32 SB	
89	SW	ROCK	WIS 26/I- 39/I-	WIS 26 NB Wednesday, Friday, May RIGHT SHOULDER March 28, 11, 2012	

90/WIS 59 CLOSED: WOODCREST 2012
 DR TO BINGHAM RD,
 4/28/12 TO 5/5/12, FROM
 12:00 AM TO 12:00 AM

I-39 NB/I-90 WB
 LEFT LANE CLOSED:
 STH 11 EB-E RACINE ST
 (B-53-0032 BEGIN) TO
 ROCK - DANE CO LINE,
 5/3/12 TO 5/10/12, FROM
 7:00 PM TO 5:00 AM

I-39 SB/I-90 EB
 RIGHT LANE CLOSED:
 DANE - ROCK CO LINE
 TO CTH 0 (B-53-0229
 END), 5/2/12 TO 5/11/12,
 FROM 7:00 PM TO 5:00
 AM

WIS 26 SB/WIS 59 EB
 LANE RESTRICTION (11'
 LANE WIDTH
 RESTRICTION):
 CHICAGO ST TO HIGH
 ST, 3/28/12 TO 5/4/12
 **DETOUR: NO DETOUR

WIS 26 NB/WIS 59 WB
 LANE RESTRICTION (11'
 LANE WIDTH
 RESTRICTION): HIGH ST
 TO CHICAGO ST, 3/28/12
 TO 5/4/12 **DETOUR: NO
 DETOUR

291 NE SHEBOYGAN

I-43/WIS
 23

I-43 NB Monday,
 LEFT LANE CLOSED (21' February
 LANE WIDTH 27, 2012
 RESTRICTION): OFF
 RAMP TO STH 23 TO
 PLAYBIRD RD (B-59-0067
 BEGIN), 2/27/12 TO
 5/25/12

Friday, May
 25, 2012

I-43 SB
 FULL CLOSURE: ON
 RAMP FROM STH B42,
 2/29/12 TO 5/25/12
 **DETOUR: STH 42 SB
 TO STH 23 WB, THEN
 STH 23 WB TO I-43 SB
 ON-RAMP FROM STH 23.

FULL CLOSURE: OFF
 RAMP TO STH 23,
 2/29/12 TO 5/25/12
 **DETOUR: STH 42 SB
 TO STH 23 WB, THEN
 STH 23 WB TO I-43 SB
 ON-RAMP FROM STH 23.
 RIGHT LANE CLOSED
 (17' LANE WIDTH
 RESTRICTION):
 PLAYBIRD RD (B-59-
 0067 BEGIN) TO OFF
 RAMP TO STH 23,
 2/29/12 TO 5/25/12

WIS 23 EB
 LEFT LANE CLOSED:
 ON RAMP FROM CTH Y
 TO WIS 23 EB TO I-43 SB
 (23 & 43 RAMP), 4/30/12
 TO 5/25/12, FROM 6:00
 AM TO 12:00 PM

WIS 23 WB
 LEFT LANE CLOSED:
 OFF RAMP TO IH 43 NB
 TO I-43 SB TO WIS 23
 WB (23 & 43 RAMP),
 4/30/12 TO 5/25/12,
 FROM 6:00 AM TO 12:00
 PM

299 NE

SHEBOYGAN

I-43/WIS
32

WIS 32 NB Monday,
 FULL CLOSURE: IH 43 March 12,
 (B-59-0047 BEGIN) TO 2012
 OFF RAMP TO IH 43 SB,
 3/12/12 TO 5/11/12
 **DETOUR: CONTINUE
 NORTHBOUND ON I-43
 TO EXIT 116; PROCEED
 WESTBOUND ON CTH
 AA TO STH 32.

Friday, May
11, 2012

I-43 NB/WIS 32 NB
 VARIOUS LANES
 CLOSED: AMSTERDAM
 RD (B-59-0062 END) TO
 ON RAMP FROM STH 32,
 3/12/12 TO 5/11/12

I-43 SB
 VARIOUS LANES
 CLOSED: SMIES RD (B-
 59-0038 END) TO ON
 RAMP FROM STH 32 SB,

3/12/12 TO 5/11/12

17	NW	ST. CROIX	I-94	I-94 EB Wednesday, Friday, LEFT SHOULDER March 28, August 31, CLOSED: OFF RAMP TO 2012 2012 CTH B TO ON RAMP FROM CTH B, 3/28/12 TO 8/31/12	
				I-94 WB LEFT SHOULDER CLOSED: OFF RAMP TO CTH B TO ON RAMP FROM CTH B, 3/28/12 TO 8/31/12	
83	SW	VERNON	WIS 131	WIS 131 SB Monday, Friday, May SINGLE LANE CLOSED May 07, 25, 2012 (15' LANE WIDTH 2012 RESTRICTION): KICKAPOO RIVER (B-62- 0034 BEGIN) , 5/7/12 TO 5/25/12	
82	SW	VERNON	WIS 56	WIS 56 EB Monday, Friday, June FLAGGING OPERATION May 21, 08, 2012 (15' LANE WIDTH 2012 RESTRICTION): BISHOP BRANCH (B-62-0755 BEGIN) , 5/21/12 TO 6/8/12, FROM 6:00 AM TO 7:00 PM	
31	SE	WALWORTH	US 12/WIS 67	US 12 EB/WIS 67 SB Monday, Tuesday, FULL CLOSURE: CTH A April 16, May 22, TO STH 67 SB, 4/16/12 2012 2012 TO 5/22/12 **DETOUR: USH 12 TO I-43 TO STH 20	
				US 12 WB/WIS 67 NB FULL CLOSURE: STH 67 NB TO CTH A, 4/16/12 TO 5/22/12 **DETOUR: USH 12 TO I-43 TO STH 20	
2	SE	WASHINGTON	WIS 33	WIS 33 EB Monday, Sunday, LANE RESTRICTION (12' March 12, July 15, LANE WIDTH 2012 2012 RESTRICTION): 7TH AVE TO WISCONSIN ST, 3/12/12 TO 7/15/12	
				WIS 33 WB LANE RESTRICTION (12' LANE WIDTH	

6	SE	WASHINGTON	WIS 60	<p>RESTRICTION): WISCONSIN ST TO 7TH AVE, 3/12/12 TO 7/15/12</p>	<p>WIS 60 EB Thursday, FULL CLOSURE (10' March 22, LANE WIDTH 2012</p>	<p>Saturday, September 15, 2012</p>
				<p>RESTRICTION): CTH C TO TILLIE LAKE RD, 3/22/12 TO 9/15/12 **DETOUR: USH41 SB TO STH145 EB TO USH45 NB FLAGGING OPERATION: CTH G, 4/30/12 TO 5/13/12, FROM 9:00 AM TO 3:30 PM</p>		
				<p>WIS 60 WB FULL CLOSURE (10' LANE WIDTH RESTRICTION): CEDER CREEK RD TO CTH C, 3/22/12 TO 9/15/12 **DETOUR: USH45 SB TO STH 145 WB TO USH 41 NB FLAGGING OPERATION: CTH G, 4/30/12 TO 5/13/12, FROM 9:00 AM TO 3:30 PM</p>		
300	SE	WAUKESHA	I-43	<p>I-43 SB Monday, LANE RESTRICTION (24' March 05, LANE WIDTH 2012</p>	<p>Saturday, July 14, 2012</p>	
				<p>RESTRICTION): CALHOUN RD (B-67- 0109 BEGIN) TO OFF RAMP TO RACINE AVE, 3/5/12 TO 7/4/12</p>		
				<p>I-43 NB LANE RESTRICTION (24' LANE WIDTH RESTRICTION): Y RACINE AVE (B-67-0113 BEGIN) TO CALHOUN RD (B-67-0110 BEGIN), 3/5/12 TO 7/4/12</p>		
295	SE	WAUKESHA	I-94/WIS 164/US 18	<p>I-94 EB/WIS 164 SB Monday, LEFT LANE CLOSED: March 05, MILEPOST 297.2 TO 2012 MILEPOST 298.6, 4/26/12 TO 5/4/12, FROM 9:00 AM TO 2:00 PM</p>	<p>Monday, March 12, 2012</p>	

US 18 EB/WIS 164 NB
 RIGHT SHOULDER
 CLOSED: IH 94 (B-67-
 0045 BEGIN) TO
 MOORLAND RD (NB),
 3/5/12 TO 8/31/12

US 18 WB
 RIGHT SHOULDER
 CLOSED: FAIRWAY DR
 TO IH 94 (B-67-0044
 BEGIN), 3/5/12 TO
 8/31/12
 RIGHT LANE CLOSED:
 FAIRWAY DR TO IH 94
 (B-67-0044 BEGIN),
 3/5/12 TO 3/12/12, FROM
 9:00 PM TO 6:00 AM

34 NC WAUPACA

US 10/US
 45

US 10 WB Wednesday, Friday, June
 RIGHT SHOULDER April 18, 08, 2012
 CLOSED: WINNEBAGO - 2012
 WAUPACA CO LINE TO
 WAUPACA - PORTAGE
 CO LINE, 4/18/12 TO
 6/8/12, FROM 12:00 AM
 TO 12:00 AM

US 10 EB
 RIGHT SHOULDER
 CLOSED: PORTAGE -
 WAUPACA CO LINE TO
 WAUPACA -
 WINNEBAGO CO LINE,
 4/18/12 TO 6/8/12, FROM
 6:00 AM TO 12:00 PM

US 45 NB
 RIGHT SHOULDER
 CLOSED: STH 96 E TO
 CTH D, 4/18/12 TO
 5/18/12, FROM 6:00 AM
 TO 12:00 PM

US 45 SB
 RIGHT SHOULDER
 CLOSED: CTH D TO STH
 96E, 4/18/12 TO 5/18/12,
 FROM 6:00 AM TO 12:00
 PM

10 NE WINNEBAGO

US
 41/WIS
 21/US 45

US 41 NB Monday,
 LEFT SHOULDER April 04,
 CLOSED (12' LANE 2011

Thursday,
 November
 15, 2012

WIDTH RESTRICTION):
LAKE BUTTE DES
MORTS (B-70-0007
BEGIN) TO CECIL ST (B-
70-0050 BEGIN), 2/20/12
TO 11/16/12

RIGHT SHOULDER
CLOSED (12' LANE
WIDTH RESTRICTION):
LAKE BUTTE DES
MORTS (B-70-0007
BEGIN) TO CECIL ST (B-
70-0050 BEGIN), 2/20/12
TO 11/16/12

FULL CLOSURE : OFF
RAMP TO STH 21 ,
3/19/12 TO 11/15/12

**DETOUR: IF
TRAVELING FROM USH
41 NB TO STH 21 EB,
EXIT OFF USH 41 NB TO
STH 44 NB, TAKE STH 44
NB TO USH 45 NB, AND
END AT THE
INTERSECTION OF USH
45 AND STH 21. IF
TRAVELING FROM USH
41 NB TO STH 21 WB,
EXIT OFF USH 41 NB TO
STH 44 SB, TAKE STH 44
SB TO STH 91 WB, AND
THEN ONTO STH 49 NB
UNTIL IT INTERSECTS
WITH STH 21.

FULL CLOSURE: ON
RAMP FROM STH 21,
3/19/12 TO 11/15/12

**DETOUR: NO SIGNED
DETOUR ROUTE
LEFT SHOULDER
CLOSED (12' LANE

WIDTH RESTRICTION):
CTH E - WITZEL AVE. (B-
70-0257 BEGIN) TO USH
45 NB (B-70-0026
BEGIN), 3/19/12 TO
11/15/12

RIGHT SHOULDER
CLOSED (12' LANE
WIDTH RESTRICTION):
CTH E - WITZEL AVE. (B-
70-0257 BEGIN) TO USH
45 NB (B-70-0026
BEGIN), 3/19/12 TO
11/15/12

LEFT LANE CLOSED:
ON RAMP FROM 9TH
AVE TO CTH E - WITZEL
AVE. (B-70-0257 BEGIN),
3/23/12 TO 6/18/12

FULL CLOSURE: OFF
RAMP TO USH 45, 4/4/11
TO 6/29/12 **DETOUR:
DETOUR ROUTE IS STH
76 NB TO USH 10WB TO
USH 45 NB, OR STH 76
SB TO USH 45SB.

FULL CLOSURE: ON
RAMP FROM USH 45,
4/4/11 TO 6/29/12
**DETOUR: DETOUR
ROUTE IS STH 76NB TO
USH 41 NB, OR USH 45
SB TO USH 10 EB TO
USH 41 NB.

US 41 SB
LEFT LANE CLOSED:
CECIL ST (B-70-0049
BEGIN) TO
BREESEWOOD LANE (B-
70-0055 BEGIN), 10/13/11
TO 10/5/12

RIGHT SHOULDER
CLOSED (19' LANE
WIDTH RESTRICTION):
STH 114 (B-70-0123
BEGIN) TO Y
SUNNYVIEW RD (B-70-
0065 BEGIN), 10/26/11
TO 11/16/12

RIGHT SHOULDER
CLOSED (12' LANE
WIDTH RESTRICTION):
Y SUNNYVIEW RD (B-
70-0065 BEGIN) TO USH
45 NB (B-70-0027
BEGIN), 10/26/11 TO
11/16/12

LEFT SHOULDER
CLOSED (12' LANE
WIDTH RESTRICTION):
CECIL ST (B-70-0049
BEGIN) TO USH 45 NB
(B-70-0027 BEGIN),
2/20/12 TO 11/16/12

FULL CLOSURE : OFF
RAMP TO STH 21 ,
3/19/12 TO 11/15/12
**DETOUR: IF

TRAVELING FROM USH
41 SB TO STH 21 EB,
TRAVEL SOUTH ON USH
41, EXIT ONTO STH 44
NB, TAKE STH 44 NB TO
USH 45 NB, AND END AT
THE INTERSECTION OF
USH 45 AND STH 21. IF
TRAVELING FROM USH
41 SB TO STH 21 WB,
TRAVEL SOUTH ON USH
41, EXIT ONTO STH44
SB, TAKE STH 44 TO
STH 91 WB, AND THEN
ONTO STH 49 NB UNTIL
IT INTERSECTS WITH
STH 21.

FULL CLOSURE: ON
RAMP FROM STH 21,
3/19/12 TO 11/15/12

**DETOUR: NO SIGNED
DETOUR ROUTE
LEFT SHOULDER
CLOSED (12' LANE
WIDTH RESTRICTION):
USH 45 NB (B-70-0027
BEGIN) TO CTH E -
WITZEL AVE. (B-70-0257
BEGIN), 1/10/12 TO
11/15/12

RIGHT SHOULDER
CLOSED (12' LANE
WIDTH RESTRICTION):
USH 45 NB (B-70-0027
BEGIN) TO CTH E -
WITZEL AVE. (B-70-0257
BEGIN), 1/10/12 TO
11/15/12

US 45 NB
RIGHT SHOULDER
CLOSED: USH 41 SB (B-
70-0027 BEGIN) TO
GORE-OFF RAMP TO
CTH T, 11/4/11 TO
6/29/12

RIGHT SHOULDER
CLOSED: CTH G (B-70-
0249 BEGIN) TO
GRANDVIEW RD, 4/23/12
TO 5/25/12

LEFT SHOULDER
CLOSED: OAK RIDGE
RD, 4/23/12 TO 8/30/12

US 45 SB
LEFT SHOULDER
CLOSED: OAK RIDGE
RD, 4/23/12 TO 8/30/12
RIGHT SHOULDER
CLOSED: OFF RAMP TO
CTH II TO CTH G (B-70-
0249 BEGIN), 4/23/12 TO
5/4/12

WIS 21 EB
FULL CLOSURE: N
WASHBURN ST TO
OSHKOSH AVE, 3/19/12
TO 11/15/12 **DETOUR:
IF TRAVELING
EASTBOUND ON STH 21,
TRAFFIC WILL BE
DETOURED AT THE
INTERSECTION OF STH
21/STH 49, TRAFFIC
WILL BE DETOURED
ONTO STH 49 SB TO
STH 91 EB, TO STH 44
NB, TO USH 45 NB, AND
END AT THE
INTERSECTION OF USH
45 AND STH 21. IF
TRAVELING FROM STH
49 SB TO STH 21 EB,
TRAFFIC WILL BE
DETOURED SOUTH ON
STH 49, TO STH 91 EB,
TO STH 44 NB, AND
ONTO USH 45 NB UNTIL
IT INTERSECTS WITH
STH 21. IF TRAVELING
FROM NB STH 49 TO
STH 21 EB, TRAFFIC
WILL BE DETOURED AT
THE STH 91 AND STH 49
INTERSECTIONS, A
TRAVEL EAST ON STH
91 TO STH 44 NB AND
ONTO USH 45 NB UNTIL
IT INTERSECTS WITH
STH 21.

WIS 21 WB
FULL CLOSURE: STH
21E (BEGIN DIVIDED) TO
EMMERS LA, 3/19/12 TO
11/15/12 **DETOUR: IF
TRAVELING
WESTBOUND ON STH

21, TRAFFIC WILL BE
DETOURED AT THE
INTERSECTION OF STH
21/ USH 45, TRAFFIC
WILL BE DETOURED
ONTO USH 45 SB TO
STH 44 SB, TO STH 91
WB, THEN ONTO STH 49
NB UNTIL IT
INTERSECTS WITH STH
21.

124	NC	WOOD	US 10/WIS 13	US 10 EB Tuesday, RIGHT SHOULDER September CLOSED: BROOKSIDE 13, 2011 RD TO CTH F, 4/2/12 TO 5/4/12, FROM 6:00 AM TO 7:00 PM	Tuesday, July 31, 2012
				US 10 EB/WIS 13 NB LANE RESTRICTION (12' LANE WIDTH RESTRICTION): KLONDIKE DR TO CTH BB, 9/13/11 TO 7/31/12	
				US 10 WB RIGHT SHOULDER CLOSED: TOWER RD TO BROOKSIDE RD, 4/2/12 TO 5/4/12, FROM 6:00 AM TO 7:00 PM	
				US 10 WB/WIS 13 SB LANE RESTRICTION (12' LANE WIDTH RESTRICTION): CTH BB TO KLONDIKE DR, 9/13/11 TO 7/31/12	
11	NC	WOOD	WIS 173	WIS 173 NB Monday, FULL CLOSURE (11' April 30, LANE WIDTH 2012 RESTRICTION): CTH GG TO CTH G, 4/30/12 TO 5/25/12 **DETOUR: CTH GG TO CTH G BACK TO STH 173	Friday, May 25, 2012
				WIS 173 SB FULL CLOSURE (11' LANE WIDTH RESTRICTION): CTH G TO CTH GG, 4/30/12 TO 5/25/12 **DETOUR: CTH	

G TO CTH GG BACK TO
STH 173

12 NC WOOD

WIS
34/WIS 66

WIS 34 NB Monday,

Friday, June
08, 2012

FLAGGING OPERATION: May 14,
EDGEWOOD PL TO CTH 2012

P, 5/14/12 TO 5/25/12,
FROM 6:00 AM TO 7:00
PM

FLAGGING OPERATION:
EDGEWOOD PL TO CTH

P, 5/29/12 TO 6/8/12,
FROM 6:00 AM TO 7:00
PM

WIS 34 SB

FLAGGING OPERATION:
CTH P TO EDGEWOOD

PL, 5/14/12 TO 5/25/12,
FROM 6:00 AM TO 7:00
PM

FLAGGING OPERATION:
CTH P TO EDGEWOOD

PL, 5/29/12 TO 6/8/12,
FROM 6:00 AM TO 7:00
PM

WIS 66 EB

FLAGGING OPERATION:
GREENFIELD AVE,

5/14/12 TO 5/25/12,
FROM 6:00 AM TO 7:00
PM

FLAGGING OPERATION:
GREENFIELD AVE,

5/29/12 TO 6/8/12, FROM
6:00 AM TO 7:00 PM

WIS 66 WB

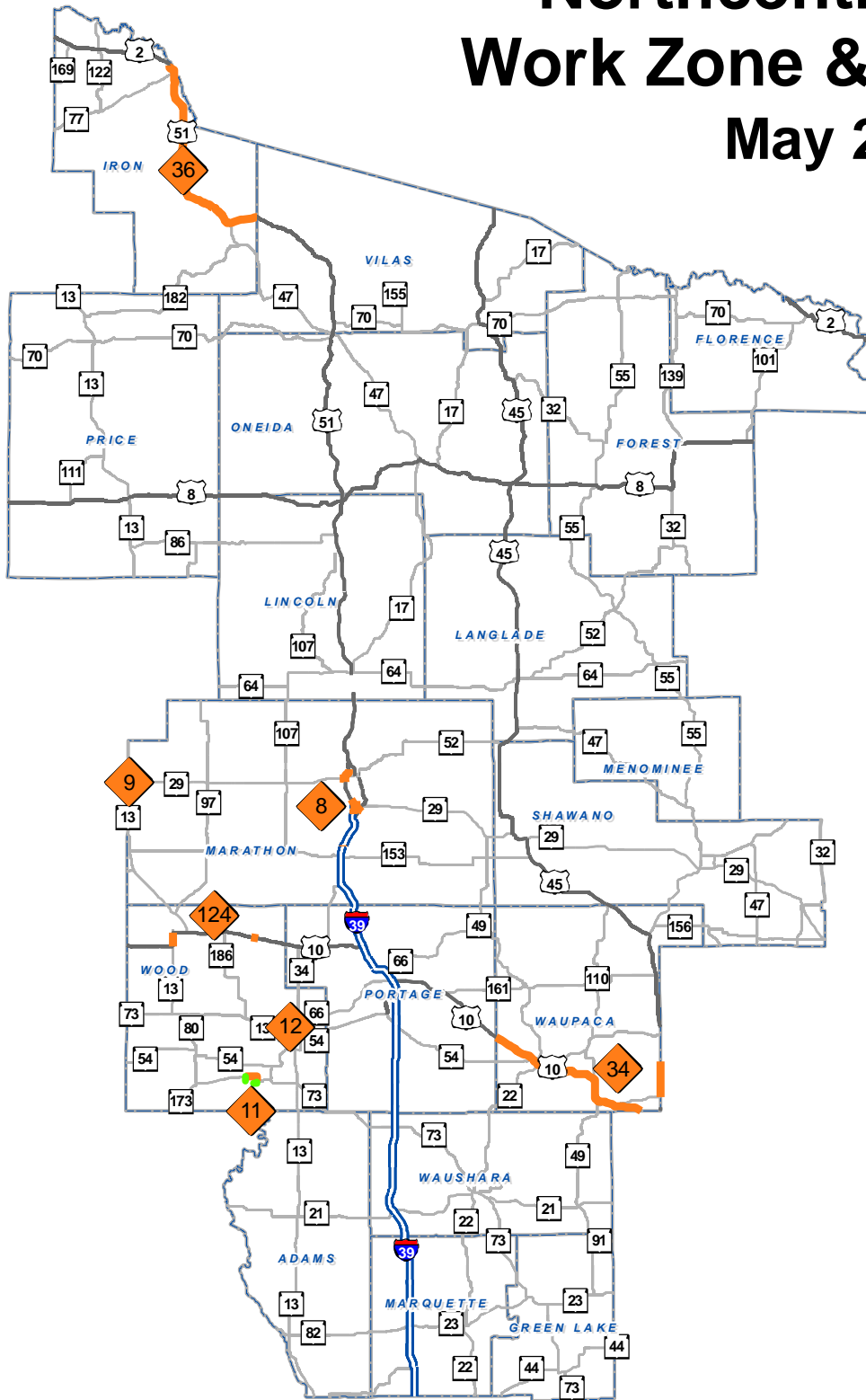
FLAGGING OPERATION:
GREENFIELD AVE,

5/14/12 TO 5/25/12,
FROM 6:00 AM TO 7:00
PM

FLAGGING OPERATION:
GREENFIELD AVE,






5/29/12 TO 6/8/12, FROM
6:00 AM TO 7:00 PM

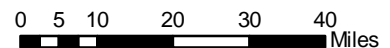
Northcentral Region Work Zone & Detour Map May 2012



For current travel information go to www.511wi.gov

Legend

-  Detour
-  Project Limits
-  Interstate Highway
-  US Highway
-  WIS Highway



Date Generated: May 2, 2012

Data Source: This map is based on information available in the Wisconsin Lane Closure System on the date generated. The estimated completion date is only a guideline for the project. Any number of complications can push back this date. Examples include, but are not limited to: Severe weather, forest/prairie fires, discovery of endangered species, unearthing archeological relics, contractors unable to fulfill their obligation, previously unknown environmental hazards, and construction accidents. This is not a complete list, but shows some of the many possibilities that can delay completion of a construction project. This data was created for use by the Wisconsin Department of Transportation (WisDOT). Any other use or recompilation of the information, while not prohibited, is the sole responsibility of the user. WisDOT expressly disclaims all liability regarding fitness of the use of the information for other than WisDOT business. No liability, either expressed or implied, is assumed by WisDOT, or their employees, for the accuracy of the data delineated herein.

MAP ID	REGION	COUNTY	HIGHWAY	DESCRIPTION	START DATE	END DATE
36	NC	IRON	US 51	US 51 NB LANE RESTRICTION (11' LANE WIDTH RESTRICTION): VILAS - IRON CO LINE, 4/30/12 TO 10/19/12	Monday, April 30, 2012	Friday, October 19, 2012
				US 51 SB LANE RESTRICTION (11' LANE WIDTH RESTRICTION): USH 2 WB, 4/30/12 TO 10/19/12		
8	NC	MARATHON	US B51/I- 39/WIS 29	I-39 NB/US 51 NB LEFT SHOULDER CLOSED: OFF RAMP TO MAPLE RIDGE RD TO ON RAMP FROM MAPLE RIDGE RD, 3/30/12 TO 9/16/12 RIGHT SHOULDER CLOSED: OFF RAMP TO MAPLE RIDGE RD TO ON RAMP FROM MAPLE RIDGE RD, 3/30/12 TO 9/16/12 RIGHT SHOULDER CLOSED: FOX GLOVE RD (B-37-0099 BEGIN) TO ON RAMP FROM BRIDGE ST., 5/1/12 TO 11/1/12	Monday, April 23, 2012	Thursday, November 01, 2012
				I-39 SB/US 51 SB LEFT SHOULDER CLOSED: OFF RAMP TO MAPLERIDGE RD TO ON RAMP FROM MAPLERIDGE RD, 3/30/12 TO 9/16/12 RIGHT SHOULDER CLOSED: OFF RAMP TO MAPLERIDGE RD TO ON RAMP FROM MAPLERIDGE RD, 3/30/12 TO 9/16/12		
				US 51 NB/WIS 29 WB RIGHT SHOULDER CLOSED: BIG RIB RIVER (B-37-0344 END) TO ON RAMP FROM STH 52 W, 5/1/12 TO 11/1/12 LEFT SHOULDER CLOSED: BIG RIB RIVER (B-37-0344 END) TO ON RAMP FROM STH 52 W, 5/1/12 TO 11/1/12		
				US 51 SB RIGHT SHOULDER CLOSED: OFF RAMP TO BRIDGE ST. TO ON RAMP FROM WIS 29 WEST, 5/1/12 TO 11/1/12		

US 51 SB/WIS 29 EB
 RIGHT SHOULDER CLOSED:
 ON RAMP FROM CTH N TO
 WISCONSIN RIVER 28 (B-37-
 0136 BEGIN), 5/1/12 TO 11/1/12

LEFT SHOULDER CLOSED: ON
 RAMP FROM CTH N TO
 WISCONSIN RIVER 28 (B-37-
 0136 BEGIN), 5/1/12 TO 11/1/12

US B51 NB
 VARIOUS LANES CLOSED:
 MILITARY RD TO EVEREST DR,
 4/23/12 TO 5/4/12, FROM 7:00
 AM TO 4:00 PM
 VARIOUS LANES CLOSED:
 MILITARY RD TO EVEREST DR,
 4/23/12 TO 5/4/12, FROM 7:00
 AM TO 4:00 PM

WIS 29 EB
 RIGHT SHOULDER CLOSED:
 OFF RAMP TO STH 52 & US
 51N TO BIG RIB RIVER (B-37-
 0345 BEGIN), 5/1/12 TO 11/1/12

LEFT SHOULDER CLOSED:
 OFF RAMP TO STH 52 & US
 51N TO BIG RIB RIVER (B-37-
 0345 BEGIN), 5/1/12 TO 11/1/12

WIS 29 WB
 RIGHT SHOULDER CLOSED:
 WISCONSIN RIVER 29 (B-37-
 0079 END) TO OFF RAMP TO
 CTH N, 5/1/12 TO 11/1/12
 LEFT SHOULDER CLOSED:
 WISCONSIN RIVER 29 (B-37-
 0079 END) TO OFF RAMP TO
 CTH N, 5/1/12 TO 11/1/12

9	NC	MARATHON WIS 13/WIS 29	WIS 13 NB RIGHT LANE CLOSED (12' LANE WIDTH RESTRICTION): OAK RD TO ON RAMP FROM STH 29 WB, 4/30/12 TO 5/9/12	Monday, April 30, 2012	Wednesday, May 09, 2012
---	----	---------------------------	---	------------------------	----------------------------

WIS 29 EB
 LEFT SHOULDER CLOSED:
 STH 13 (UNDER), 4/30/12 TO
 5/9/12

WIS 29 WB
 RIGHT SHOULDER CLOSED:
 OFF RAMP TO STH 13 N&S,
 4/30/12 TO 5/9/12
 RIGHT SHOULDER CLOSED:
 ON RAMP FROM STH13 N&S,
 4/30/12 TO 5/9/12

34 NC WAUPACA US 10/US 45 US 10 WB Wednesday, Friday, June
 RIGHT SHOULDER CLOSED: April 18, 2012 08, 2012

WINNEBAGO - WAUPACA CO
 LINE TO WAUPACA - PORTAGE
 CO LINE, 4/18/12 TO 6/8/12,
 FROM 12:00 AM TO 12:00 AM

US 10 EB
 RIGHT SHOULDER CLOSED:
 PORTAGE - WAUPACA CO
 LINE TO WAUPACA -
 WINNEBAGO CO LINE, 4/18/12
 TO 6/8/12, FROM 6:00 AM TO
 12:00 PM

US 45 NB
 RIGHT SHOULDER CLOSED:
 STH 96 E TO CTH D, 4/18/12 TO
 5/18/12, FROM 6:00 AM TO
 12:00 PM

US 45 SB
 RIGHT SHOULDER CLOSED:
 CTH D TO STH 96E, 4/18/12 TO
 5/18/12, FROM 6:00 AM TO
 12:00 PM

124 NC WOOD US 10/WIS 13 US 10 EB Tuesday, Tuesday, July
 RIGHT SHOULDER CLOSED: September 31, 2012

BROOKSIDE RD TO CTH F, 13, 2011
 4/2/12 TO 5/4/12, FROM 6:00 AM
 TO 7:00 PM

US 10 EB/WIS 13 NB
 LANE RESTRICTION (12' LANE
 WIDTH RESTRICTION):
 KLONDIKE DR TO CTH BB,
 9/13/11 TO 7/31/12

US 10 WB
 RIGHT SHOULDER CLOSED:
 TOWER RD TO BROOKSIDE
 RD, 4/2/12 TO 5/4/12, FROM 6:00
 AM TO 7:00 PM

US 10 WB/WIS 13 SB

LANE RESTRICTION (12' LANE
WIDTH RESTRICTION): CTH BB
TO KLONDIKE DR, 9/13/11 TO
7/31/12

11	NC	WOOD	WIS 173	<p>WIS 173 NB Monday, April 30, 2012 Friday, May 25, 2012</p> <p>FULL CLOSURE (11' LANE WIDTH RESTRICTION): CTH GG TO CTH G, 4/30/12 TO 5/25/12 **DETOUR: CTH GG TO CTH G BACK TO STH 173</p> <p>WIS 173 SB FULL CLOSURE (11' LANE WIDTH RESTRICTION): CTH G TO CTH GG, 4/30/12 TO 5/25/12 **DETOUR: CTH G TO CTH GG BACK TO STH 173</p>
12	NC	WOOD	WIS 34/WIS 66	<p>WIS 34 NB Monday, May 14, 2012 Friday, June 08, 2012</p> <p>FLAGGING OPERATION: EDGEWOOD PL TO CTH P, 5/14/12 TO 5/25/12, FROM 6:00 AM TO 7:00 PM</p> <p>FLAGGING OPERATION: EDGEWOOD PL TO CTH P, 5/29/12 TO 6/8/12, FROM 6:00 AM TO 7:00 PM</p> <p>WIS 34 SB FLAGGING OPERATION: CTH P TO EDGEWOOD PL, 5/14/12 TO 5/25/12, FROM 6:00 AM TO 7:00 PM</p> <p>FLAGGING OPERATION: CTH P TO EDGEWOOD PL, 5/29/12 TO 6/8/12, FROM 6:00 AM TO 7:00 PM</p> <p>WIS 66 EB FLAGGING OPERATION: GREENFIELD AVE, 5/14/12 TO 5/25/12, FROM 6:00 AM TO 7:00 PM</p> <p>FLAGGING OPERATION: GREENFIELD AVE, 5/29/12 TO 6/8/12, FROM 6:00 AM TO 7:00 PM</p> <p>WIS 66 WB FLAGGING OPERATION: GREENFIELD AVE, 5/14/12 TO 5/25/12, FROM 6:00 AM TO 7:00 PM</p> <p>FLAGGING OPERATION:</p>

GREENFIELD AVE, 5/29/12 TO
6/8/12, FROM 6:00 AM TO 7:00
PM

MAP REGION ID	COUNTY	HIGHWAY	DESCRIPTION	START DATE	END DATE
131 NE	BROWN	US 41/WIS 32/WIS 54	<p>US 41 NB Monday, August 01, 2011</p> <p>LEFT SHOULDER CLOSED (12' LANE WIDTH RESTRICTION): LOMBARDI AVE. (B-05-0083 BEGIN) TO ON RAMP FROM STH 54, 9/28/11 TO 8/4/12</p> <p>RIGHT SHOULDER CLOSED (12' LANE WIDTH RESTRICTION): LOMBARDI AVE. (B-05-0083 BEGIN) TO ON RAMP FROM STH 54, 9/28/11 TO 8/4/12</p> <p>FULL CLOSURE : OFF RAMP TO STH 54 , 2/1/12 TO 8/1/12 **DETOUR: IF TRAVELING FROM USH 41 NB TO STH 54 EB, EXIT OFF USH 41 NB TO STH 172 EB, TAKE STH 172 EB TO I43 NB, AND TAKE I 43 NB TO STH 54. IF TRAVELING FROM USH 41 NB TO STH 54 WB, EXIT OFF USH 41 NB TO STH 172 WB, AND FOLLOW STH 172 WB OUT TO STH 54.</p> <p>LEFT SHOULDER CLOSED: OFF RAMP TO LOMBARDI AVE, 3/20/12 TO 6/1/12</p> <p>RIGHT SHOULDER CLOSED: OFF RAMP TO LOMBARDI AVE, 3/20/12 TO 6/1/12</p> <p>LEFT SHOULDER CLOSED: ON RAMP FROM LOMBARDI AV, 3/20/12 TO 6/1/12</p> <p>RIGHT SHOULDER CLOSED: ON RAMP FROM LOMBARDI AV, 3/20/12 TO 6/1/12</p> <p>RIGHT SHOULDER CLOSED (17' LANE WIDTH RESTRICTION): OFF RAMP TO STH 29, 8/1/11 TO 3/8/13</p> <p>LEFT SHOULDER CLOSED: ON RAMP FROM DOUSMAN ST, 4/18/12 TO 5/31/12</p> <p>RIGHT SHOULDER CLOSED: ON RAMP FROM DOUSMAN ST, 4/18/12 TO 5/31/12</p> <p>LEFT SHOULDER CLOSED (12' LANE WIDTH RESTRICTION): F (B-05-0166 BEGIN) TO PARK VIEW RD (B-05-0114 BEGIN), 3/5/12 TO 6/21/13</p> <p>RIGHT SHOULDER CLOSED (12' LANE WIDTH RESTRICTION): F (B-05-0166 BEGIN) TO PARK VIEW RD (B-05-0114 BEGIN), 3/5/12 TO 6/21/13</p> <p>US 41 NB/WIS 32 NB</p> <p>FULL CLOSURE: ON RAMP FROM STH 54, 2/1/12 TO 8/1/12 **DETOUR: NO SIGNED DETOUR ROUTE</p>	Friday, March 08, 2013	

LEFT SHOULDER CLOSED (12' LANE WIDTH RESTRICTION): ON RAMP FROM STH 54 TO DOUSMAN RD (B-05-0095 BEGIN), 9/28/11 TO 8/1/12
 LANE RESTRICTION (11' LANE WIDTH RESTRICTION): ON RAMP FROM STH 54 TO DOUSMAN RD (B-05-0095 BEGIN), 9/28/11 TO 8/1/12
 RIGHT SHOULDER CLOSED (12' LANE WIDTH RESTRICTION): ON RAMP FROM STH 54 TO DOUSMAN RD (B-05-0095 BEGIN), 9/28/11 TO 8/1/12

US 41 SB

LEFT SHOULDER CLOSED (12' LANE WIDTH RESTRICTION): STH 29-STH 32 NB (B-05-0092 END) TO LOMBARDI AVE. (B-05-0082 BEGIN), 9/6/11 TO 8/4/12

RIGHT SHOULDER CLOSED (12' LANE WIDTH RESTRICTION): STH 29-STH 32 NB (B-05-0092 END) TO LOMBARDI AVE. (B-05-0082 BEGIN), 9/6/11 TO 8/4/12

FULL CLOSURE : OFF RAMP TO STH 54 , 2/1/12 TO 8/1/12 **DETOUR: IF TRAVELING FROM USH 41 SB TO STH 54 EB, TRAVEL SOUTH ON USH 41, EXIT ONTO STH 172 EB, TAKE STH 172 EB TO 43 NB TO STH 54. IF TRAVELING FROM USH 41 SB TO STH 54 WB, TRAVEL SOUTH ON USH 41, EXIT ONTO STH 172 WB, TAKE STH 172 WB TO STH 54.

FULL CLOSURE: ON RAMP FROM STH 54, 2/1/12 TO 8/1/12 **DETOUR: NO SIGNED DETOUR ROUTE

LEFT SHOULDER CLOSED: OFF RAMP TO LOMBARDI AV, 3/20/12 TO 6/1/12

RIGHT SHOULDER CLOSED: OFF RAMP TO LOMBARDI AV, 3/20/12 TO 6/1/12

LEFT SHOULDER CLOSED: ON RAMP FROM LOMBARDI AVE, 3/20/12 TO 6/1/12

RIGHT SHOULDER CLOSED: ON RAMP FROM LOMBARDI AVE, 3/20/12 TO 6/1/12

RIGHT SHOULDER CLOSED: ON RAMP FROM USH 141 TO OFF RAMP TO DOUSMAN, 4/18/12 TO 5/31/12

LEFT SHOULDER CLOSED: OFF RAMP TO DOUSMAN, 4/18/12 TO 5/31/12

RIGHT SHOULDER CLOSED: OFF RAMP TO DOUSMAN, 4/18/12 TO

5/31/12

LEFT SHOULDER CLOSED (12' LANE
WIDTH RESTRICTION): PARK VIEW RD
(B-05-0107 BEGIN) TO F (B-05-0166
BEGIN), 3/5/12 TO 6/21/13

RIGHT SHOULDER CLOSED (12' LANE
WIDTH RESTRICTION): PARK VIEW RD
(B-05-0107 BEGIN) TO F (B-05-0166
BEGIN), 3/5/12 TO 6/21/13

FULL CLOSURE : ON RAMP FROM CTH
G , 3/14/12 TO 10/31/12 **DETOUR: AN
ALTERNATE ROUTE FOR USH 41 SB
WILL BE SIGNED STARTING ON CTH G
EB TO SB LAWRENCE DR, AND
FOLLOW LAWRENCE DR TO CTH F,
AND USE THE CTH F ON RAMP TO USH
41 SB.

RIGHT SHOULDER CLOSED (17' LANE
WIDTH RESTRICTION): ON RAMP
FROM LOMBARDI AVE, 8/31/11 TO
6/1/12

RIGHT SHOULDER CLOSED (13' LANE
WIDTH RESTRICTION): ON RAMP
FROM LOMBARDI AVE TO W MORRIS
AVE (B-05-0116 BEGIN), 8/31/11 TO
6/1/12

US 41 SB/WIS 32 SB

FULL CLOSURE : LARSEN ROAD (B-05-
0357 END) TO BEAVER DAM DR, 3/1/12
TO 8/1/12 **DETOUR: IF TRAVELING
SB ON STH 32, STAY ON USH 41 AND
EXIT TO STH 172 EB, TAKE STH 172 EB
TO VANDERPERREN WAY EXIT,
TRAVEL EAST ON VANDERPERREN
WAY UNTIL IT INTERSECTS WITH STH
32 SB. IF TRAVELING FROM USH 41
NB TO SB 32, EXIT OFF USH 41 NB TO
STH 172 EB, TAKE STH 172 EB TO
VANDERPERREN WAY EXIT, TRAVEL
EAST ON VANDERPERREN WAY UNTIL
IT INTERSECTS WITH STH 32 SB.

RIGHT SHOULDER CLOSED (17' LANE
WIDTH RESTRICTION): ON RAMP
FROM STH 29, 8/1/11 TO 3/8/13
RIGHT LANE CLOSED: ON RAMP
FROM STH 29 TO OFF RAMP TO
MASON ST, 8/15/11 TO 9/28/12

WIS 29 EB/WIS 32 SB

LEFT SHOULDER CLOSED (12' LANE
WIDTH RESTRICTION): CTH J TO
PACKERLAND DR, 3/26/12 TO 11/26/12

RIGHT SHOULDER CLOSED (12' LANE

WIDTH RESTRICTION): CTH J TO
PACKERLAND DR, 3/26/12 TO 11/26/12

WIS 29 WB/WIS 32 NB
LEFT SHOULDER CLOSED (12' LANE
WIDTH RESTRICTION): PACKERLAND
DR TO CTH J, 3/26/12 TO 11/26/12
RIGHT SHOULDER CLOSED (12' LANE
WIDTH RESTRICTION): PACKERLAND
DR TO CTH J, 3/26/12 TO 11/26/12

WIS 32 NB/WIS 54 WB
FULL CLOSURE : BEAVER DAM DR TO
HINKLE ST, 3/1/12 TO 8/1/12
**DETOUR: IF TRAVELING
WESTBOUND ON STH 54, TRAFFIC
WILL BE DETOURED AT THE
INTERSECTION OF STH 54/ I43,
TRAFFIC WILL BE DETOURED ONTO
I43 SB TO STH 172 WB, TO STH 54.
FULL CLOSURE: BEAVER DAM DR TO
LARSEN RD (B-05-0358 BEGIN), 3/1/12
TO 8/1/12 **DETOUR: IF TRAVELING ON
NB STH 32, TURN ONTO WB PILGRIM
WAY, TAKE PILGRIM WAY TO THE STH
172 WB ON RAMP, TAKE 172 WB TO
USH 41 NB, WHERE USH 41 NB AND
STH 32 NB ARE JOINED NORTH OF
THE MASON ST. INTERCHANGE.

WIS 54 EB
FULL CLOSURE : HINKLE ST TO
BEAVER DAM DR, 3/1/12 TO 8/1/12
**DETOUR: IF TRAVELING
EASTBOUND ON STH 54, TRAFFIC
WILL BE DETOURED AT THE
INTERSECTION OF STH 54/STH 172,
TRAFFIC WILL BE DETOURED ONTO
STH 172 EB TO I43 NB, TO STH 54.
LANE RESTRICTION (11' LANE WIDTH
RESTRICTION): RED WILLOW PKWY
TO STH 172 EB, 4/23/12 TO 9/14/12
FLAGGING OPERATION: RED
WILLOWS PKWY TO STH 172 EB,
4/23/12 TO 5/4/12

WIS 54 WB
LANE RESTRICTION (11' LANE WIDTH
RESTRICTION): STH 172 EB TO RED
WILLOW PKWY, 4/23/12 TO 9/14/12
FLAGGING OPERATION: BROWN -
KEWAUNEE CO LINE, 4/23/12 TO 5/4/12

- 53 NE CALUMET US 10 US 10 EB Tuesday, Tuesday,
FULL CLOSURE: COLUMBUS AVE TO May 01, July 03,
CALUMET - MANITOWOC CO LINE, 2012 2012
5/1/12 TO 7/3/12 **DETOUR: STH 32/57,
CTH K AND CTH W
- US 10 WB
FULL CLOSURE: CALUMET -
MANITOWOC CO LINE TO COLUMBUS
AVE, 5/1/12 TO 7/3/12 **DETOUR: CTH
W, CTH K AND STH 32/57
- 52 NE MANITOWOC US 151 US 151 NB Monday, Tuesday,
FULL CLOSURE: CTH W TO CTH S, May 07, July 03,
5/7/12 TO 7/3/12 **DETOUR: USH 151 2012 2012
TO CTH W TO CTH JJ TO CTH S TO
USH 151
- US 151 SB
FULL CLOSURE: CTH S TO CTH W,
5/7/12 TO 7/3/12 **DETOUR: USH 151
TO CTH S TO CTH JJ TO CTH W TO
USH 151
- 15 NE OUTAGAMIE WIS 15/WIS 125 WIS 15 EB Monday, Friday,
FULL CLOSURE: GREENWOOD RD TO April 16, August 31,
MAYFLOWER RD, 4/16/12 TO 8/31/12 2012 2012
**DETOUR: STH 15 EB TO STH 76 SB
TO STH 96 EB TO USH 41 NB TO STH
15 EB
- WIS 125 EB
SINGLE LANE CLOSED: USH 41 NB TO
LINWOOD AVE, 5/1/12 TO 5/31/12,
FROM 7:00 PM TO 10:00 AM
- WIS 125 WB
SINGLE LANE CLOSED: LINWOOD AVE
TO USH 41 SB (B-44-0155 BEGIN),
5/1/12 TO 5/31/12, FROM 7:00 PM TO
7:00 AM
- WIS 15 WB
FULL CLOSURE: MAYFLOWER RD TO
GREENWOOD RD, 4/16/12 TO 8/31/12
**DETOUR: STH 15 WB TO USH 41 SB
TO STH 96 WB TO STH 76 NB TO STH
15 WB
- 14 NE OUTAGAMIE WIS 96 WIS 96 EB Monday, Monday,
FULL CLOSURE: HAYES ST TO April 09, October
DESNoyer ST, 4/9/12 TO 10/15/12 2012 15, 2012
**DETOUR: DETOUR VIA CTH N, CTH
OO, AND STH 55 (DELANGLADE
STREET)

WIS 96 WB
 FULL CLOSURE: DESNOYER ST TO
 HAYES ST, 4/9/12 TO 10/15/12
 **DETOUR: SIGNED DETOUR VIA STH
 55 (DELANGLADE STREET), CTH OO,
 AND CTH N.

291 NE SHEBOYGAN I-43/WIS
 23

I-43 NB Monday, Friday,
 LEFT LANE CLOSED (21' LANE WIDTH February May 25,
 RESTRICTION): OFF RAMP TO STH 23 27, 2012 2012
 TO PLAYBIRD RD (B-59-0067 BEGIN),
 2/27/12 TO 5/25/12

I-43 SB
 FULL CLOSURE: ON RAMP FROM STH
 B42, 2/29/12 TO 5/25/12 **DETOUR: STH
 42 SB TO STH 23 WB, THEN STH 23 WB
 TO I-43 SB ON-RAMP FROM STH 23.
 FULL CLOSURE: OFF RAMP TO STH
 23, 2/29/12 TO 5/25/12 **DETOUR: STH
 42 SB TO STH 23 WB, THEN STH 23 WB
 TO I-43 SB ON-RAMP FRIM STH 23.
 RIGHT LANE CLOSED (17' LANE WIDTH
 RESTRICTION): PLAYBIRD RD (B-59-
 0067 BEGIN) TO OFF RAMP TO STH 23,
 2/29/12 TO 5/25/12

WIS 23 EB
 LEFT LANE CLOSED: ON RAMP FROM
 CTH Y TO WIS 23 EB TO I-43 SB (23 &
 43 RAMP), 4/30/12 TO 5/25/12, FROM
 6:00 AM TO 12:00 PM

WIS 23 WB
 LEFT LANE CLOSED: OFF RAMP TO IH
 43 NB TO I-43 SB TO WIS 23 WB (23 &
 43 RAMP), 4/30/12 TO 5/25/12, FROM
 6:00 AM TO 12:00 PM

299 NE SHEBOYGAN I-43/WIS
 32

WIS 32 NB Monday, Friday,
 FULL CLOSURE: IH 43 (B-59-0047 March May 11,
 BEGIN) TO OFF RAMP TO IH 43 SB, 12, 2012 2012
 3/12/12 TO 5/11/12 **DETOUR:
 CONTINUE NORTHBOUND ON I-43 TO
 EXIT 116; PROCEED WESTBOUND ON
 CTH AA TO STH 32.

I-43 NB/WIS 32 NB
 VARIOUS LANES CLOSED:
 AMSTERDAM RD (B-59-0062 END) TO
 ON RAMP FROM STH 32, 3/12/12 TO
 5/11/12

I-43 SB

VARIOUS LANES CLOSED: SMIES RD
(B-59-0038 END) TO ON RAMP FROM
STH 32 SB, 3/12/12 TO 5/11/12

10	NE	WINNEBAGO US 41/WIS 21/US 45	US 41 NB Monday, April 04, 2011	Thursday, November 15, 2012
----	----	---------------------------------	---------------------------------------	-----------------------------------

LEFT SHOULDER CLOSED (12' LANE WIDTH RESTRICTION): LAKE BUTTE DES MORTS (B-70-0007 BEGIN) TO CECIL ST (B-70-0050 BEGIN), 2/20/12 TO 11/16/12

RIGHT SHOULDER CLOSED (12' LANE WIDTH RESTRICTION): LAKE BUTTE DES MORTS (B-70-0007 BEGIN) TO CECIL ST (B-70-0050 BEGIN), 2/20/12 TO 11/16/12

FULL CLOSURE : OFF RAMP TO STH 21 , 3/19/12 TO 11/15/12 **DETOUR: IF TRAVELING FROM USH 41 NB TO STH 21 EB, EXIT OFF USH 41 NB TO STH 44 NB, TAKE STH 44 NB TO USH 45 NB, AND END AT THE INTERSECTION OF USH 45 AND STH 21. IF TRAVELING FROM USH 41 NB TO STH 21 WB, EXIT OFF USH 41 NB TO STH 44 SB, TAKE STH 44 SB TO STH 91 WB, AND THEN ONTO STH 49 NB UNTIL IT INTERSECTS WITH STH 21.

FULL CLOSURE: ON RAMP FROM STH 21, 3/19/12 TO 11/15/12 **DETOUR: NO SIGNED DETOUR ROUTE

LEFT SHOULDER CLOSED (12' LANE WIDTH RESTRICTION): CTH E - WITZEL AVE. (B-70-0257 BEGIN) TO USH 45 NB (B-70-0026 BEGIN), 3/19/12 TO 11/15/12

RIGHT SHOULDER CLOSED (12' LANE WIDTH RESTRICTION): CTH E - WITZEL AVE. (B-70-0257 BEGIN) TO USH 45 NB (B-70-0026 BEGIN), 3/19/12 TO 11/15/12

LEFT LANE CLOSED: ON RAMP FROM 9TH AVE TO CTH E - WITZEL AVE. (B-70-0257 BEGIN), 3/23/12 TO 6/18/12

FULL CLOSURE: OFF RAMP TO USH 45, 4/4/11 TO 6/29/12 **DETOUR: DETOUR ROUTE IS STH 76 NB TO USH 10WB TO USH 45 NB, OR STH 76 SB TO USH 45SB.

FULL CLOSURE: ON RAMP FROM USH 45, 4/4/11 TO 6/29/12 **DETOUR: DETOUR ROUTE IS STH 76NB TO USH 41 NB, OR USH 45 SB TO USH 10 EB TO USH 41 NB.

US 41 SB

LEFT LANE CLOSED: CECIL ST (B-70-0049 BEGIN) TO BREESEWOOD LANE (B-70-0055 BEGIN), 10/13/11 TO 10/5/12

RIGHT SHOULDER CLOSED (19' LANE WIDTH RESTRICTION): STH 114 (B-70-0123 BEGIN) TO Y SUNNYVIEW RD (B-70-0065 BEGIN), 10/26/11 TO 11/16/12

RIGHT SHOULDER CLOSED (12' LANE WIDTH RESTRICTION): Y SUNNYVIEW RD (B-70-0065 BEGIN) TO USH 45 NB (B-70-0027 BEGIN), 10/26/11 TO 11/16/12

LEFT SHOULDER CLOSED (12' LANE WIDTH RESTRICTION): CECIL ST (B-70-0049 BEGIN) TO USH 45 NB (B-70-0027 BEGIN), 2/20/12 TO 11/16/12

FULL CLOSURE : OFF RAMP TO STH 21 , 3/19/12 TO 11/15/12 **DETOUR: IF TRAVELING FROM USH 41 SB TO STH 21 EB, TRAVEL SOUTH ON USH 41, EXIT ONTO STH 44 NB, TAKE STH 44 NB TO USH 45 NB, AND END AT THE INTERSECTION OF USH 45 AND STH 21. IF TRAVELING FROM USH 41 SB TO STH 21 WB, TRAVEL SOUTH ON USH 41, EXIT ONTO STH44 SB, TAKE STH 44 TO STH 91 WB, AND THEN ONTO STH 49 NB UNTIL IT INTERSECTS WITH STH 21.

FULL CLOSURE: ON RAMP FROM STH 21, 3/19/12 TO 11/15/12 **DETOUR: NO SIGNED DETOUR ROUTE

LEFT SHOULDER CLOSED (12' LANE WIDTH RESTRICTION): USH 45 NB (B-70-0027 BEGIN) TO CTH E - WITZEL AVE. (B-70-0257 BEGIN), 1/10/12 TO 11/15/12

RIGHT SHOULDER CLOSED (12' LANE WIDTH RESTRICTION): USH 45 NB (B-70-0027 BEGIN) TO CTH E - WITZEL AVE. (B-70-0257 BEGIN), 1/10/12 TO 11/15/12

US 45 NB

RIGHT SHOULDER CLOSED: USH 41 SB (B-70-0027 BEGIN) TO GORE-OFF RAMP TO CTH T, 11/4/11 TO 6/29/12

RIGHT SHOULDER CLOSED: CTH G (B-70-0249 BEGIN) TO GRANDVIEW RD, 4/23/12 TO 5/25/12

LEFT SHOULDER CLOSED: OAK RIDGE RD, 4/23/12 TO 8/30/12

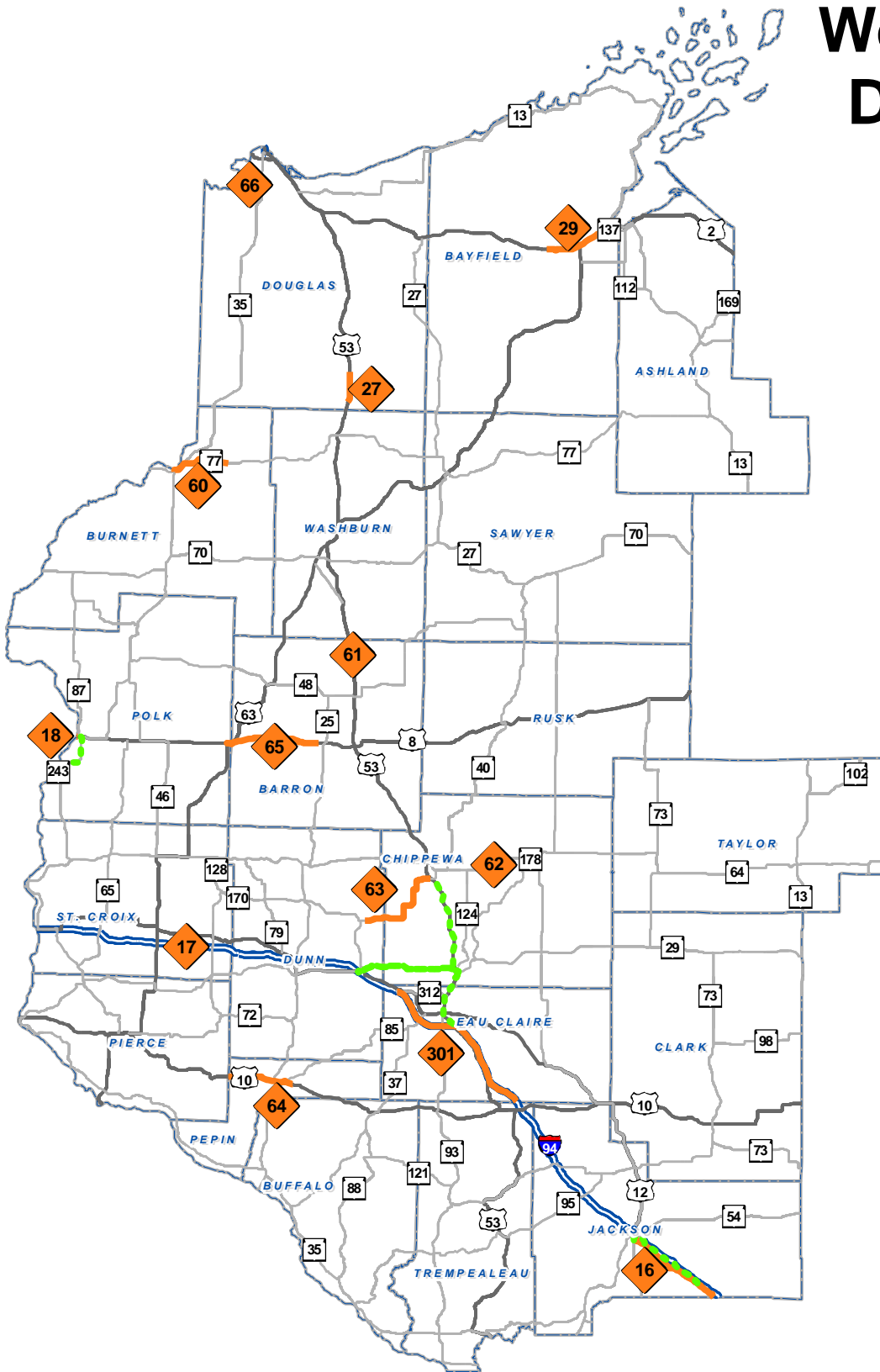
US 45 SB

LEFT SHOULDER CLOSED: OAK
RIDGE RD, 4/23/12 TO 8/30/12
RIGHT SHOULDER CLOSED: OFF
RAMP TO CTH II TO CTH G (B-70-0249
BEGIN), 4/23/12 TO 5/4/12

WIS 21 EB
FULL CLOSURE: N WASHBURN ST TO
OSHKOSH AVE, 3/19/12 TO 11/15/12
**DETOUR: IF TRAVELING EASTBOUND
ON STH 21, TRAFFIC WILL BE
DETOURED AT THE INTERSECTION OF
STH 21/STH 49, TRAFFIC WILL BE
DETOURED ONTO STH 49 SB TO STH
91 EB, TO STH 44 NB, TO USH 45 NB,
AND END AT THE INTERSECTION OF
USH 45 AND STH 21. IF TRAVELING
FROM STH 49 SB TO STH 21 EB,
TRAFFIC WILL BE DETOURED SOUTH
ON STH 49, TO STH 91 EB, TO STH 44
NB, AND ONTO USH 45 NB UNTIL IT
INTERSECTS WITH STH 21. IF
TRAVELING FROM NB STH 49 TO STH
21 EB, TRAFFIC WILL BE DETOURED
AT THE STH 91 AND STH 49
INTERSECTIONS, A TRAVEL EAST ON
STH 91 TO STH 44 NB AND ONTO USH
45 NB UNTIL IT INTERSECTS WITH STH
21.

WIS 21 WB
FULL CLOSURE: STH 21E (BEGIN
DIVIDED) TO EMMERS LA, 3/19/12 TO
11/15/12 **DETOUR: IF TRAVELING
WESTBOUND ON STH 21, TRAFFIC
WILL BE DETOURED AT THE
INTERSECTION OF STH 21/ USH 45,
TRAFFIC WILL BE DETOURED ONTO
USH 45 SB TO STH 44 SB, TO STH 91
WB, THEN ONTO STH 49 NB UNTIL IT
INTERSECTS WITH STH 21.

Northwest Region Work Zone & Detour Map May 2012

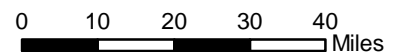


Wisconsin Travel Info

For current travel
information
go to
www.511wi.gov

Legend

- - - - - Detour
- — — — — Project Limits
- — — — — Interstate Highway
- — — — — US Highway
- — — — — WIS Highway



Date Generated: May 2, 2012

Data Source: This map is based on information available in the Wisconsin Lane Closure System on the date generated. The estimated completion date is only a guideline for the project. Any number of complications can push back this date. Examples include, but are not limited to: Severe weather, forest/prairie fires, discovery of endangered species, unearthing archeological relics, contractors unable to fulfill their obligation, previously unknown environmental hazards, and construction accidents. This is not a complete list, but shows some of the many possibilities that can delay completion of a construction project. This data was created for use by the Wisconsin Department of Transportation (WisDOT). Any other use or recompilation of the information, while not prohibited, is the sole responsibility of the user. WisDOT expressly disclaims all liability regarding fitness of the use of the information for other than WisDOT business. No liability, either expressed or implied, is assumed by WisDOT, or their employees, for the accuracy of the data delineated herein.

MAP ID	REGION	COUNTY	HIGHWAY	DESCRIPTION	START DATE	END DATE
61	NW	BARRON	US 53	US 53 NB VARIOUS LANES CLOSED: 27TH AVE TO CTH SS, 5/1/12 TO 5/28/12	Tuesday, May 01, 2012	Friday, November 23, 2012
				SINGLE LANE CLOSED: 27TH AVE TO CTH SS, 5/28/12 TO 11/23/12		
				US 53 SB VARIOUS LANES CLOSED: CTH SS TO 27TH AVE, 5/1/12 TO 5/28/12 FULL CLOSURE: CTH SS TO 27TH AVE, 5/28/12 TO 11/23/12 **DETOUR: UTILIZE CROSS-OVERS AND NORTHBOUND LANE.		
29	NW	BAYFIELD	US 2/WIS 13	US 2 EB VARIOUS LANES CLOSED: CTH G, 4/23/12 TO 10/15/12, FROM 12:00 AM TO 12:00 AM	Monday, April 23, 2012	Monday, October 15, 2012
				US 2 WB VARIOUS LANES CLOSED: CTH G, 4/23/12 TO 10/15/12, FROM 12:00 AM TO 12:00 AM		
				WIS 13 NB VARIOUS LANES CLOSED: USH 2, 4/23/12 TO 10/15/12, FROM 12:00 AM TO 12:00 AM		
				WIS 13 SB VARIOUS LANES CLOSED: USH 2 WB, 4/23/12 TO 10/15/12, FROM 12:00 AM TO 12:00 AM		
60	NW	BURNETT	WIS 35/WIS 77	WIS 35 NB MOVING LANE CLOSURE: STH 77 EB, 4/30/12 TO 8/24/12, FROM 6:00 AM TO 7:00 PM	Wednesday, April 25, 2012	Friday, August 24, 2012

WIS 35 SB
MOVING LANE CLOSURE:
STH 77 EB, 4/30/12 TO
8/24/12, FROM 6:00 AM TO
7:00 PM

WIS 35 SB/WIS 77 WB
FLAGGING OPERATION:
USH 35 TO MINNESOTA-
WISCONSIN STATE LINE,
4/25/12 TO 5/4/12, FROM
7:00 AM TO 4:00 PM

WIS 77 EB
MOVING LANE CLOSURE:
STH 35 NB TO DEER
LAKE RD, 4/30/12 TO
8/24/12, FROM 6:00 AM TO
7:00 PM

WIS 77 WB
MOVING LANE CLOSURE:
W DEER LAKE RD TO
STH 35 NB, 4/30/12 TO
8/24/12, FROM 6:00 AM TO
7:00 PM

62	NW	CHIPPEWA	WIS 64	<p>WIS 64 EB Wednesday, Saturday, SINGLE LANE CLOSED April 18, June 30, (12' LANE WIDTH 2012 2012 RESTRICTION): 180TH ST TO CTH R, 4/18/12 TO 6/30/12, FROM 6:00 AM TO 8:00 PM</p>
----	----	----------	--------	--

WIS 64 WB
SINGLE LANE CLOSED
(12' LANE WIDTH
RESTRICTION): CTH R
TO 180TH ST, 4/18/12 TO
6/30/12, FROM 6:00 AM TO
8:00 PM

63	NW	CHIPPEWA/DUNN	WIS 40	<p>WIS 40 NB Tuesday, Friday, FLAGGING OPERATION: May 01, July 20, TOWN HALL RD TO 2012 2012 WOODARD RD, 5/1/12 TO 7/20/12, FROM 6:00 AM TO 6:00 PM FULL CLOSURE: CTH M TO WOODARD RD, 5/1/12 TO 6/29/12 **DETOUR: NB STH 40 TO WB STH 29 TO NB USH 53 TO NB STH 40</p>
----	----	---------------	--------	---

				<p>WIS 40 SB FULL CLOSURE: STH 40N (END DIVIDED) TO CTH M, 5/1/12 TO 6/29/12 **DETOUR: SB STH 40 TO SB USH 53 TO WB STH 29 TO SB STH 40 FLAGGING OPERATION: STH 40N (END DIVIDED) TO TOWN HALL RD, 5/1/12 TO 7/20/12, FROM 6:00 AM TO 7:00 PM</p>	
27	NW	DOUGLAS	US 53	<p>US 53 NB Monday, SINGLE LANE CLOSED: April 16, CTH T TO CTH Y, 4/16/12 2012 TO 8/18/12, FROM 12:00 AM TO 12:00 AM</p>	<p>Saturday, August 18, 2012</p>
				<p>US 53 SB SINGLE LANE CLOSED: CTH Y TO CTH T, 4/16/12 TO 8/18/12, FROM 12:00 AM TO 12:00 AM</p>	
66	NW	DOUGLAS	WIS 105	<p>WIS 105 EB Tuesday, FLAGGING OPERATION : May 01, MINNESOTA-WISCONSIN 2012 STATE LINE TO HODGE AVE, 5/1/12 TO 6/15/12, FROM 6:00 AM TO 6:00 PM</p>	<p>Friday, June 15, 2012</p>
301	NW	EAU CLAIRE/TREMPEALEAU	I-94	<p>I-94 EB Monday, LEFT LANE CLOSED (16' LANE WIDTH 2012 RESTRICTION): E MALLARD RD (B-18-0057 BEGIN) TO EAU CLAIRE - TREMPEALEAU CO LINE, 3/12/12 TO 5/25/12, FROM 12:00 AM TO 12:00 AM LEFT LANE CLOSED (16' LANE WIDTH RESTRICTION): E MALLARD RD (B-18-0057 BEGIN) TO TREMPEALEAU - JACKSON CO LINE, 3/9/12 TO 5/25/12 SINGLE LANE CLOSED (22' LANE WIDTH RESTRICTION): STH 124 NB TO STH 37-STH 85 (B- 18-0025 BEGIN), 3/12/12 TO 6/15/12 **DETOUR:</p>	<p>Friday, June 15, 2012</p>

TAKE ALTERNATE 94 AT
EXIT 52. FOLLOW STH 29
EB TO USH 53 SB.

I-94 WB
LEFT LANE CLOSED:
TREMPEALEAU - EAU
CLAIRE CO LINE TO E
MALLARD RD (B-18-0058
BEGIN), 3/5/12 TO 5/25/12

SINGLE LANE CLOSED
(16' LANE WIDTH
RESTRICTION): STH 37-
STH 85 (B-18-0026 BEGIN)
TO OFF RAMP TO USH 12
EB, 3/12/12 TO 6/15/12
**DETOUR: FOLLOW
ALTERNATE 94. HEAD
ON USH 53 NB AT EXIT
70. FOLLOW ALT 94
SIGNS TO STH 29 WB.

16 NW JACKSON

US 12

US 12 EB Monday,
FULL CLOSURE : STH 27 April 02,
NB TO CTH O, 4/2/12 TO 2012
8/31/12 **DETOUR: FROM
USH 12 TO NORTH ON
STH 27 TO STH 54 TO
EAST ON I94 TO EXIT ON
CTH O SOUTH TO USH 12
-END
FULL CLOSURE : STH 27
NB TO CTH O, 4/2/12 TO
8/31/12 **DETOUR: FROM
USH 12 TO NORTH ON
STH 54 TO EAST ON I94
TO EXIT ON CTH O,
SOUTH TO USH 12-END
FLAGGING OPERATION:
CTH O TO JACKSON -
MONROE CO LINE, 4/2/12
TO 8/31/12

Friday,
August 31,
2012

US 12 WB
FULL CLOSURE : CTH O
TO STH 27 NB, 4/2/12 TO
8/31/12 **DETOUR: FROM
WB USH 12 TO NORTH
ON CTH O TO WEST ON
I94 TO EXIT ON STH 54,
WEST ON STH 54 TO USH
12 -END.
FULL CLOSURE : CTH O
TO STH 27 NB, 4/2/12 TO

8/31/12 **DETOUR: FROM
WB USH 12 TO NORTH
ON CTH O TO WEST ON
I94 TO EXIT ON STH 54,
WEST ON STH 54 TO USH
12 -END.
FLAGGING OPERATION:
JACKSON - MONROE CO
LINE TO CTH O, 4/2/12 TO
8/31/12

64	NW	PEPIN	US 10	WIS 10 WB Tuesday, MOVING LANE April 17, CLOSURE : RUSTAD RD 2012 TO PIERCE - PEPIN CO LINE, 4/17/12 TO 5/10/12, FROM 6:30 AM TO 4:00 PM	Thursday, May 10, 2012
18	NW	POLK	US 8	US 8 WB Friday, LANE RESTRICTION (10' LANE WIDTH 2012 RESTRICTION): ST CROIX RIVER 07 (B-48- 0003 BEGIN), 3/30/12 TO 7/27/12 **DETOUR: FOR TRUCKS FROM USH 8 SOUTH ONTO STH 35 TO STH 243 THEN WEST ON TO MINN STH 95 TO USH 8	Friday, July 27, 2012
				US 8 EB LANE RESTRICTION (10' LANE WIDTH RESTRICTION): MINNESOTA-WISCONSN STATE LINE TO ST CROIX RIVER 07 (B-48-0003 BEGIN), 4/2/12 TO 7/27/12 **DETOUR: TRUCK DETOUR FROM USH 8 SOUTH ON TO MINN STH 95 TO WI STH 243 THEN NORTH ONTO STH 35 AND BACK TO USH 8 EAST	
65	NW	POLK	US 8	US 8 WB Monday, VARIOUS LANES April 23, CLOSED : BARRON - 2012 POLK CO LINE , 4/23/12 TO 5/5/12, FROM 12:00 AM TO 12:00 AM	Saturday, May 05, 2012
17	NW	ST. CROIX	I-94	I-94 EB Wednesday, Friday,	

LEFT SHOULDER March 28,
CLOSED: OFF RAMP TO 2012
CTH B TO ON RAMP
FROM CTH B, 3/28/12 TO
8/31/12

August 31,
2012

I-94 WB
LEFT SHOULDER
CLOSED: OFF RAMP TO
CTH B TO ON RAMP
FROM CTH B, 3/28/12 TO
8/31/12

Southeast Region Work Zone & Detour Map May 2012



Wisconsin Travel Info

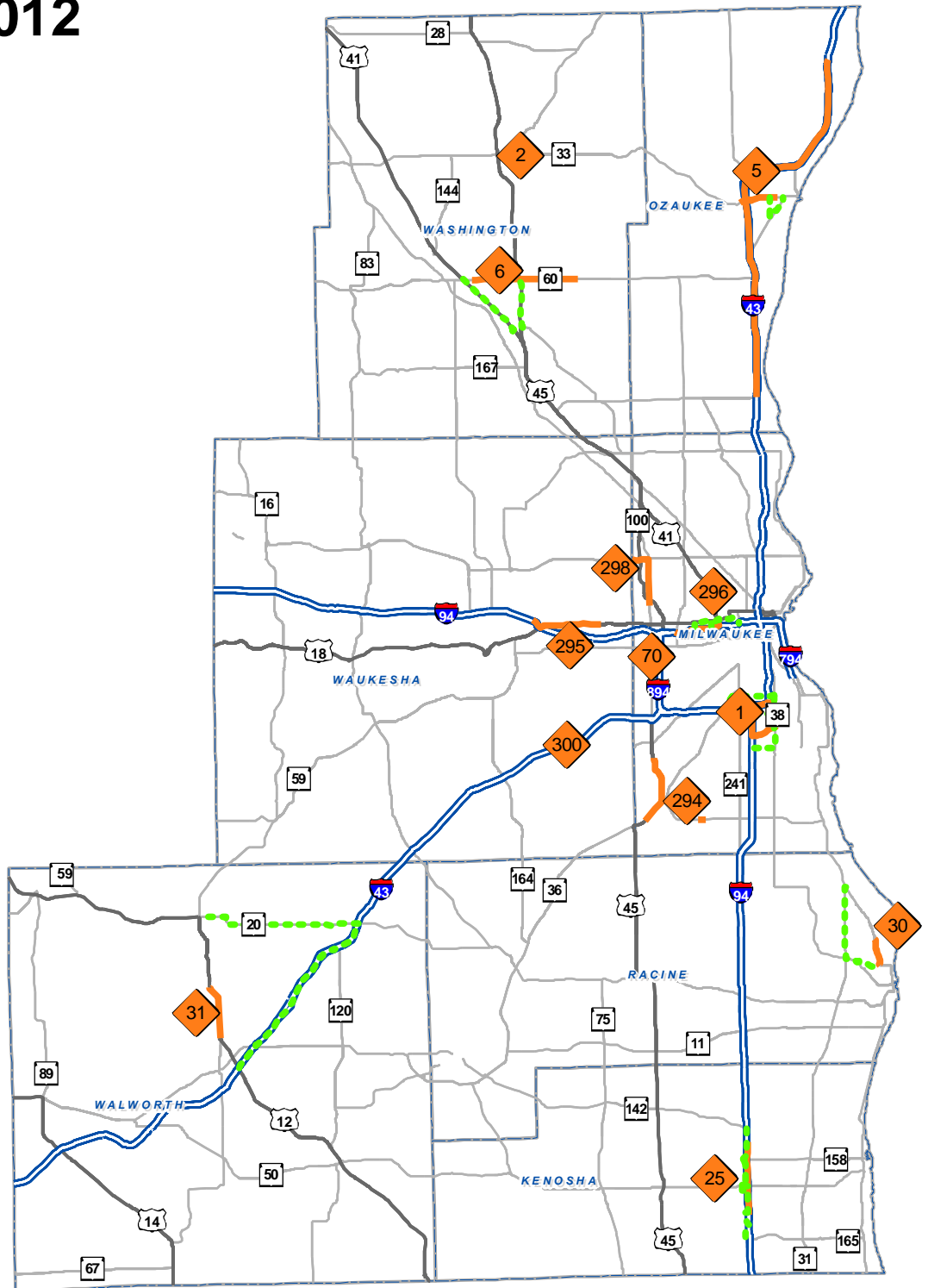
For current travel information
go to
www.511wi.gov

Legend

- - - Detour
- Project Limits
- Interstate Highway
- US Highway
- WIS Highway



0 2 4 6
Miles



Date Generated: May 2, 2012

Data Source: This map is based on information available in the Wisconsin Lane Closure System on the date generated.

The estimated completion date is only a guideline for the project. Any number of complications can push back this date. Examples include, but are not limited to: Severe weather, forest/prairie fires, discovery of endangered species, unearthing archeological relics, contractors unable to fulfill their obligation, previously unknown environmental hazards, and construction accidents. This is not a complete list, but shows some of the many possibilities that can delay completion of a construction project. This data was created for use by the Wisconsin Department of Transportation (WisDOT). Any other use or recompilation of the information, while not prohibited, is the sole responsibility of the user. WisDOT expressly disclaims all liability regarding fitness of the use of the information for other than WisDOT business. No liability, either expressed or implied, is assumed by WisDOT, or their employees, for the accuracy of the data delineated herein.

MAP REGION ID	COUNTY	HIGHWAY	DESCRIPTION	START DATE	END DATE
25 SE	KENOSHA	I-94/US 41	<p>I-94 EB/US 41 SB RIGHT LANE CLOSED (11' LANE WIDTH RESTRICTION): N (B-30-0021 BEGIN) TO OFF RAMP TO CTH C, 3/31/12 TO 10/27/12 FULL CLOSURE (11' LANE WIDTH RESTRICTION): OFF RAMP TO STH 158 EB , 3/31/12 TO 6/18/12 **DETOUR: SB TRAFFIC EXIT AT STH 142, TURN RIGHT (WEST) TO THE WEST FRONTAGE ROAD, TURN LEFT AND TRAVEL SOUTH ON THE WEST FRONTAGE ROAD TO STH 158. FULL CLOSURE (11' LANE WIDTH RESTRICTION): ON RAMP FROM STH 50, 4/2/12 TO 6/18/12 **DETOUR: TRAVEL WEST ON STH 50 APPROXIMATELY 0.5 MILES WEST OF I-94, TURN LEFT ON 125TH AVE., TURN LEFT ON 77TH STREET, TURN RIGHT ON THE WEST FRONTAGE ROAD (WFR), TRAVEL SOUTH ON THE WFR TO CTH C, TURN LEFT AND TRAVEL EAST TO THE SB ON RAMP TO I-94.</p> <p>I-94 WB/US 41 NB RIGHT LANE CLOSED (24' LANE WIDTH RESTRICTION): C (B-30-0007 BEGIN) TO N (B-30-0022 END), 3/25/12 TO 10/14/12</p>	Sunday, March 25, 2012	Saturday, October 27, 2012
1 SE	MILWAUKEE	I-43/I-894/US 41/WIS 119	<p>I-43 NB/I-894 EB LEFT LANE CLOSED: ON RAMP FROM S 27TH ST, 2/17/12 TO 10/31/12</p> <p>I-43 SB/I-94 EB/US 41 SB FULL CLOSURE : ON RAMP FROM HOWARD AVE , 8/16/11 TO 10/1/12 **DETOUR: HOWARD WEST TO LOOMIS, SOUTH ON LOOMIS TO I-43 S/I-894 W ENTRANCE RAMP, OR HOWARD WEST TO 27TH ST, SOUTH ON 27TH ST TO I-43 S/I-894 W ENTRANCE RAMP, OR CONTINUE SOUTH ON 27TH TO LAYTON, EAST ON LAYTON TO I-94 E ENTRANCE RAMP.</p>	Friday, February 17, 2012	Monday, December 03, 2012

I-94 EB/US 41 SB
 FULL CLOSURE : OFF RAMP TO
 LAYTON AVE , 2/17/10 TO 12/3/12
 **DETOUR: EXIT I-43 S/I-94 E AT
 HOWARD AVE, HOWARD TO
 EITHER 27TH ST OR HOWELL
 AVE, 27TH ST OR HOWELL
 SOUTH TO LAYTON AVE

I-94 WB/US 41 NB
 FULL CLOSURE : ON RAMP
 FROM W LAYTON AVE , 2/17/10
 TO 12/3/12 **DETOUR: LAYTON
 EAST TO HOWELL, HOWELL
 NORTH TO HOWARD, HOWARD
 WEST TO I-43 N/I-94 W
 ENTRANCE RAMP OR LAYTON
 WEST TO 27TH ST, 27TH ST
 NORTH TO I-43 N/I-894 E
 ENTRANCE RAMP.

WIS 119 EB
 LEFT LANE CLOSED (12' LANE
 WIDTH RESTRICTION): S 13TH
 ST (B-40-0475 END) TO S 6TH ST
 (B-40-0479 END), 2/20/12 TO
 7/6/12

WIS 119 WB
 FULL CLOSURE : OFF RAMP TO
 STH38/HOWELL AV TO IH 94 WB,
 2/20/12 TO 11/2/12 **DETOUR: TO
 WEST I-94 / NORTH I-43 / NORTH
 US 41: EXIT THE AIRPORT TO
 HOWELL AVE, NORTH ON
 HOWELL TO HOWARD, WEST ON
 HOWARD TO THE W I-94 / N I-43 /
 N US 41 ENTRANCE RAMP. TO
 WEST I-894 / SOUTH I-43: EXIT
 THE AIRPORT TO HOWELL AVE,
 NORTH ON HOWELL TO LAYTON,
 WEST ON LAYTON TO 27TH ST,
 NORTH ON 27TH ST TO THE W I-
 894 / S I-43 ENTRANCE RAMP. TO
 EAST I-94 / SOUTH US 41: EXIT
 THE AIRPORT TO HOWELL AVE,
 SOUTH ON HOWELL TO
 COLLEGE, WEST ON COLLEGE
 TO THE E I-94 / S US 41
 ENTRANCE RAMP.
 FULL CLOSURE : ON RAMP
 FROM STH 38/HOWELL , 2/20/12
 TO 11/2/12 **DETOUR: TO WEST
 I-94 / NORTH I-43 / NORTH US 41:
 EXIT THE AIRPORT TO HOWELL

AVE, NORTH ON HOWELL TO
 HOWARD, WEST ON HOWARD
 TO THE W I-94 / N I-43 / N US 41
 ENTRANCE RAMP. TO WEST I-
 894 / SOUTH I-43: EXIT THE
 AIRPORT TO HOWELL AVE,
 NORTH ON HOWELL TO LAYTON,
 WEST ON LAYTON TO 27TH ST,
 NORTH ON 27TH ST TO THE W I-
 894 / S I-43 ENTRANCE RAMP. TO
 EAST I-94 / SOUTH US 41: EXIT
 THE AIRPORT TO HOWELL AVE,
 SOUTH ON HOWELL TO
 COLLEGE, WEST ON COLLEGE
 TO THE E I-94 / S US 41
 ENTRANCE RAMP.

296 SE MILWAUKEE I-94/US 41

I-94 EB Sunday, Friday, June
 FULL CLOSURE : ON RAMP February 19, 22, 2012
 FROM S 68TH ST , 2/19/12 TO 2012
 6/22/12 **DETOUR: PROCEED
 NORTH ON 68TH ST TO
 BLUEMOUND RD/US 18,
 CONTINUE EAST ON US 18 TO
 27TH ST/WIS 57. TURN SOUTH
 ON WIS 57 TO W ST PAUL AVE,
 TURN LEFT ON W ST PAUL AND
 ENTER EB 94 VIA RAMP ON LEFT
 FULL CLOSURE: ON RAMP
 FROM MITCHELL BLV, 2/19/12 TO
 6/22/12 **DETOUR: PRECEDE
 NORTH ON N GENERAL
 MITCHELL BLVD TO
 BLUEMOUND RD/US 18. TURN
 RIGHT ONTO US 18 AND
 PROCEED TO 27TH ST/WIS 57.
 TURN RIGHT ON WIS 57 AND
 PROCEED SOUTH TO W ST PAUL
 AVE. TURN LEFT ONTO W ST
 PAUL AVE AND REENTER EB 94
 VIA RAMP ON LEFT
 LANE RESTRICTION (11' LANE
 WIDTH RESTRICTION): 73RD ST
 PEDESTRIAN OVRPS (B-40-0088
 BEGIN) TO W ST PAUL AVE-N
 26TH ST (B-40-0057 BEGIN),
 2/20/12 TO 6/22/12
 FULL CLOSURE: OFF RAMP TO
 MITCHELL BLVD, 2/23/12 TO
 6/22/12 **DETOUR: NO DETOUR
 NECESSARY.
 LEFT LANE CLOSED: OFF RAMP
 TO S 84TH ST TO N 25TH ST (B-
 40-0034 BEGIN), 4/19/12 TO
 6/22/12

2 LEFT LANES CLOSED: I-94 EB
TO US 41 NB (W-N STADIUM) TO
WIS 341 NB TO I-94 EB (S-E
STADIUM), 4/20/12 TO 5/2/12,
FROM 8:00 PM TO 5:30 AM

I-94 WB
LEFT SHOULDER CLOSED: S
68TH ST (B-40-0085 END) TO S
68TH ST (B-40-0085 BEGIN),
4/19/12 TO 6/22/12

US 41 SB
RIGHT LANE CLOSED: US 41 SB
TO I-94 EB (N-E STADIUM), 4/5/12
TO 5/31/12, FROM 12:00 AM TO
5:00 PM

294	SE	MILWAUKEE	US 45/WIS 100	US 45 NB/WIS 100 NB RIGHT LANE CLOSED (14' LANE WIDTH RESTRICTION): DREXEL AVE TO W HERDA PL, 4/2/12 TO 10/18/12	Tuesday, February 16, 2016	Thursday, October 18, 2012
-----	----	-----------	------------------	--	----------------------------------	----------------------------------

US 45 NB/WIS 36 NB
MEDIAN TURN LANE CLOSED: W
RYAN RD, 4/2/12 TO 10/1/12,
FROM 12:00 AM TO 12:00 AM

US 45 SB/WIS 100 SB
LEFT LANE CLOSED (20' LANE
WIDTH RESTRICTION):
SPEEDWAY DR TO W DREXEL
AVE, 4/2/12 TO 10/18/12

US 45 SB/WIS 36 SB
MEDIAN TURN LANE CLOSED:
RYAN RD, 2/16/12 TO 6/1/12
WIS 100 SB RIGHT LANE CLOSED
(19' LANE WIDTH RESTRICTION):
STH 100 NB (BEGIN DIVIDED) TO
S 60TH ST, 4/16/12 TO 9/1/12

70	SE	MILWAUKEE	WIS 100	WIS 100 NB LEFT LANE CLOSED: W ORCHARD ST, 5/2/12 TO 5/11/12, FROM 7:00 PM TO 6:00 AM LEFT LANE CLOSED: STH 59 WB TO W MADISON ST, 5/2/12 TO 5/11/12, FROM 7:00 PM TO 6:00 AM	Wednesday, May 02, 2012	Friday, May 11, 2012
----	----	-----------	---------	--	-------------------------------	-------------------------

298	SE	MILWAUKEE	WIS 190/WIS 100/US 45	US 45 SB LEFT SHOULDER CLOSED: STH 100-MAYFAIR RD (B-40-0136	Friday, February 17, 2012	Friday, June 29, 2012
-----	----	-----------	-----------------------------	--	---------------------------------	--------------------------

END) TO MILEPOST 41.7, 5/1/12
TO 5/11/12, FROM 8:00 PM TO
5:00 AM

RIGHT SHOULDER CLOSED:
STH 100-MAYFAIR RD (B-40-0136
BEGIN) TO ON RAMP FROM
WATERTOWN PLNK, 5/1/12 TO
5/11/12, FROM 8:00 PM TO 5:00
AM

WIS 100 NB
LEFT LANE CLOSED (11' LANE
WIDTH RESTRICTION): CMSTPP
RR (B-40-0457 END) TO W AUER
AVE, 3/11/12 TO 5/1/12
2 LEFT LANES CLOSED (11' LANE
WIDTH RESTRICTION): W
WALNUT RD TO ON RAMP FROM
USH 45 NB, 4/24/12 TO 6/29/12,
FROM 12:00 AM TO 11:45 PM

WIS 100 SB
LEFT LANE CLOSED: W AUER
AVE TO CMSTPP RR (B-40-0457
END), 3/11/12 TO 5/1/12

WIS 190 EB
LEFT LANE CLOSED: N 124TH ST
TO N MAYFAIR RD (NB), 3/14/12
TO 5/10/12

WIS 190 WB
2 LEFT LANES CLOSED: STH 100
SB TO MENOMONEE RIVER
PARKWAY (B-40-0337 BEGIN),
2/17/12 TO 5/4/12
LEFT LANE CLOSED:
MENOMONEE RIVER PARKWAY
(B-40-0337 BEGIN) TO
MILWAUKEE - WAUKESHA CO
LINE, 3/13/12 TO 5/4/12
2 RIGHT LANES CLOSED: STH
100 SB TO OFF RAMP TO USH 45
NB, 5/4/12 TO 6/12/12
RIGHT LANE CLOSED: OFF
RAMP TO USH 45 NB TO
MILWAUKEE - WAUKESHA CO
LINE, 5/4/12 TO 6/12/12

5	SE	OZAUKEE	I-43/WIS 32/WIS 57/WIS 33	I-43 NB/WIS 32 NB/WIS 57 NB RIGHT LANE CLOSED: STH 57 NB TO CTH D, 3/30/12 TO 6/29/12	Monday, March 19, 2012	Friday, June 29, 2012
---	----	---------	---------------------------------	---	------------------------------	--------------------------

I-43 NB/WIS 57 NB

LEFT LANE CLOSED: STH 33 (B-45-0034 END) TO CTH W, 3/27/12 TO 5/24/12

I-43 SB
LEFT LANE CLOSED: STH 57 NB (B-45-0037 END) TO IH 43 SB, 3/30/12 TO 6/29/12

I-43 SB/WIS 32 SB
RIGHT LANE CLOSED: ON RAMP FROM CTH D TO STH 57 NB (B-45-0037 END), 3/30/12 TO 6/29/12

WIS 33 EB
FULL CLOSURE: PORTVIEW DR TO TOWER DR, 4/2/12 TO 5/18/12
**DETOUR: DETOUR: CTH LL SOUTH TO STH 32 STH 32 EAST TO STH 33 END DETOUR
LEFT LANE CLOSED: MILWAUKEE RIVER OVERFLOW (B-45-0036 BEGIN) TO PORTVIEW DR, 3/19/12 TO 5/21/12

WIS 33 WB
FULL CLOSURE: TOWER DR TO PORTVIEW DR, 4/2/12 TO 5/18/12
**DETOUR: DETOUR: STH 32 WEST TO CTH LL CTH LL NORTH TO STH 33 END DETOUR
SINGLE LANE CLOSED: PORTVIEW DR TO MILWAUKEE RIVER OVERFLOW (B-45-0036 END), 3/19/12 TO 5/21/12

30	SE	RACINE	WIS 32	WIS 32 NB	Friday, April 20, 2012	Wednesday, October 31, 2012
				SINGLE LANE CLOSED (13' LANE WIDTH RESTRICTION): GOOLD AVE TO 3 MILE RD, 4/20/12 TO 10/31/12		

WIS 32 SB
FULL CLOSURE : 3 MILE RD TO GOOLD AVE, 4/20/12 TO 10/31/12
**DETOUR: BEGINS AT 6 MILE - STH 32 SB TO STH 31 SB TO STH 38 EB TO RAPIDS DRIVE EB TO YOUT STREET EB TO STH 32 SB

31	SE	WALWORTH	US 12/WIS 67	US 12 EB/WIS 67 SB	Monday, April 16, 2012	Tuesday, May 22, 2012
				FULL CLOSURE: CTH A TO STH 67 SB, 4/16/12 TO 5/22/12		
				**DETOUR: USH 12 TO I-43 TO		

STH 20

US 12 WB/WIS 67 NB
 FULL CLOSURE: STH 67 NB TO
 CTH A, 4/16/12 TO 5/22/12
 **DETOUR: USH 12 TO I-43 TO
 STH 20

2	SE	WASHINGTON WIS 33	<p>WIS 33 EB Monday, LANE RESTRICTION (12' LANE March 12, WIDTH RESTRICTION): 7TH AVE 2012 TO WISCONSIN ST, 3/12/12 TO 7/15/12</p> <p>WIS 33 WB LANE RESTRICTION (12' LANE WIDTH RESTRICTION): WISCONSIN ST TO 7TH AVE, 3/12/12 TO 7/15/12</p>	<p>Sunday, July 15, 2012</p>
6	SE	WASHINGTON WIS 60	<p>WIS 60 EB Thursday, FULL CLOSURE (10' LANE WIDTH March 22, RESTRICTION): CTH C TO TILLIE 2012 LAKE RD, 3/22/12 TO 9/15/12 **DETOUR: USH41 SB TO STH145 EB TO USH45 NB FLAGGING OPERATION: CTH G, 4/30/12 TO 5/13/12, FROM 9:00 AM TO 3:30 PM</p> <p>WIS 60 WB FULL CLOSURE (10' LANE WIDTH RESTRICTION): CEDER CREEK RD TO CTH C, 3/22/12 TO 9/15/12 **DETOUR: USH45 SB TO STH 145 WB TO USH 41 NB FLAGGING OPERATION: CTH G, 4/30/12 TO 5/13/12, FROM 9:00 AM TO 3:30 PM</p>	<p>Saturday, September 15, 2012</p>
300	SE	WAUKESHA I-43	<p>I-43 SB Monday, LANE RESTRICTION (24' LANE March 05, WIDTH RESTRICTION): 2012 CALHOUN RD (B-67-0109 BEGIN) TO OFF RAMP TO RACINE AVE, 3/5/12 TO 7/4/12</p> <p>I-43 NB LANE RESTRICTION (24' LANE WIDTH RESTRICTION): Y RACINE AVE (B-67-0113 BEGIN) TO CALHOUN RD (B-67-0110 BEGIN), 3/5/12 TO 7/4/12</p>	<p>Saturday, July 14, 2012</p>
295	SE	WAUKESHA I-94/WIS	<p>I-94 EB/WIS 164 SB Monday,</p>	<p>Monday,</p>

164/US 18 LEFT LANE CLOSED: MILEPOST March 05, March 12,
297.2 TO MILEPOST 298.6, 2012 2012
4/26/12 TO 5/4/12, FROM 9:00 AM
TO 2:00 PM

US 18 EB/WIS 164 NB
RIGHT SHOULDER CLOSED: IH
94 (B-67-0045 BEGIN) TO
MOORLAND RD (NB), 3/5/12 TO
8/31/12

US 18 WB
RIGHT SHOULDER CLOSED:
FAIRWAY DR TO IH 94 (B-67-
0044 BEGIN), 3/5/12 TO 8/31/12
RIGHT LANE CLOSED: FAIRWAY
DR TO IH 94 (B-67-0044 BEGIN),
3/5/12 TO 3/12/12, FROM 9:00 PM
TO 6:00 AM

MAP ID	REGION	COUNTY	HIGHWAY	DESCRIPTION	START DATE	END DATE
285	SW	COLUMBIA	I-39/I-90/I-94	<p>I-39 NB RIGHT SHOULDER CLOSED: ON RAMP FROM STH 33 WB TO STH 33 (B-11-0054 BEGIN), 4/30/12 TO 5/18/12, FROM 6:00 AM TO 12:00 PM</p> <p>RIGHT SHOULDER CLOSED: O (B-11-0057 BEGIN), 4/30/12 TO 5/18/12, FROM 6:00 AM TO 12:00 PM</p> <p>RIGHT SHOULDER CLOSED: CASCADE MOUNTAIN RD (B-11-0051 BEGIN) TO OFF RAMP TO CASCADE MOUNTN RD, 4/25/12 TO 5/11/12, FROM 6:00 AM TO 12:00 PM</p> <p>I-39 NB/I-90 WB/I-94 WB RIGHT LANE CLOSED (26' LANE WIDTH RESTRICTION): V (B-11-0037 BEGIN) TO U (B-11-0035 BEGIN), 3/9/12 TO 5/17/12</p> <p>I-39 SB/I-90 EB/I-94 EB LEFT LANE CLOSED (26' LANE WIDTH RESTRICTION): U (B-11-0035 BEGIN) TO V (B-11-0037 BEGIN), 3/9/12 TO 5/17/12</p>	Friday, March 09, 2012	Friday, May 18, 2012
23	SW	CRAWFORD	WIS 27	<p>WIS 27 SB FULL CLOSURE : STH 35 NB TO 12:00 AM**DETOUR: SOUTH STH 35 - NORTH US 18</p>	Wednesday, April 04, 2012	Friday, June 15, 2012
81	SW	CRAWFORD	WIS 82	<p>WIS 82 EB FLAGGING OPERATION (15' LANE WIDTH RESTRICTION): BN RR/WINNESHIEK SLOUGH (B-12-0005 BEGIN) , 5/7/12 TO 6/1/12, FROM 6:00 AM TO 7:00 PM</p>	Monday, May 07, 2012	Friday, June 01, 2012
288	SW	DANE	I-39/I-90/US 12/US 18	<p>I-39 NB/I-90 WB OFF ROADWAY RIGHT: MILE POST 151 TO CTH AB (B-13-0139 BEGIN), 1/2/12 TO 5/11/12, FROM 8:00 AM TO 6:00 PM</p> <p>I-39 SB/I-90 EB OFF ROADWAY RIGHT: ON RAMP FROM USH 12 EB TO MILE POST 145, 1/9/12 TO 5/11/12, FROM 8:00 AM TO 6:00 PM</p>	Monday, January 09, 2012	Friday, May 11, 2012

US 12 EB/US 18 EB
 OFF ROADWAY RIGHT: USH 51
 (B-13-0321 BEGIN) TO OFF RAMP
 TO IH 90 EB, 1/9/12 TO 5/11/12,
 FROM 6:00 AM TO 6:00 PM

28	SW	DANE	US 12/US 14/US 151	<p>US 12 EB/US 14 EB LANE RESTRICTION (12' LANE WIDTH RESTRICTION): OFF RAMP TO GAMMON RD TO OFF RAMP TO S WHITNEY WAY, 4/16/12 TO 8/3/12 RIGHT SHOULDER CLOSED: OFF RAMP TO S WHITNEY WAY TO WHITNEY WAY (B-13-0213 END), 4/23/12 TO 5/21/12 OFF ROADWAY RIGHT: USH 14 (B-13-0553 END) TO HIGH POINT RD (B-13-0223 BEGIN), 4/16/12 TO 6/1/12, FROM 9:00 AM TO 3:00 PM OFF ROADWAY RIGHT: HIGH POINT RD (B-13-0223 BEGIN) TO BIKE TRAIL (B-13-0497 BEGIN), 4/16/12 TO 6/1/12, FROM 9:00 AM TO 3:00 PM</p> <p>US 12 EB/US 14 EB/US 18 EB/US 151 NB RIGHT SHOULDER CLOSED: ON RAMP FROM TODD DR TO OFF RAMP TO SOUTH TOWNE DR, 4/30/12 TO 6/1/12, FROM 9:00 AM TO 3:00 PM</p> <p>US 12 WB/US 14 WB LANE RESTRICTION (12' LANE WIDTH RESTRICTION): ON RAMP FROM WHITNEY WAY TO ON RAMP FROM GAMMON RD, 4/16/12 TO 8/3/12 RIGHT SHOULDER CLOSED: OFF RAMP TO WHITNEY WAY TO WHITNEY WAY (B-13-0214 END), 4/23/12 TO 5/21/12 OFF ROADWAY RIGHT: ON RAMP FROM GAMMON RD TO OFF RAMP TO CTH S, 4/16/12 TO 6/1/12, FROM 9:00 IS TO 3:00 PM</p>	Monday, April 16, 2012	Friday, August 03, 2012
287	SW	DANE	US 14	<p>US 14 EB LEFT SHOULDER CLOSED: ON RAMP FROM MCCOY RD TO LACY RD (B-13-0250 BEGIN), 1/9/12 TO 5/31/12</p>	Monday, January 09, 2012	Thursday, May 31, 2012

US 14 WB
LEFT SHOULDER CLOSED: LACY
RD (B-13-0250 BEGIN) TO OFF
RAMP TO MC COY RD, 1/9/12 TO
5/31/12

420	SW	DANE	US 151	US 151 SB	Monday, April 09, 2012	Tuesday, June 26, 2012
				LANE RESTRICTION (20' LANE WIDTH RESTRICTION): E SPRING DR TO PARKSIDE DR, 4/9/12 TO 6/26/12		

US 151 NB
LANE RESTRICTION (20' LANE
WIDTH RESTRICTION): PARKSIDE
DR TO E SPRING DR, 4/6/12 TO
6/26/12

3	SW	DANE	US 51/I-39/I-90/I-94	I-39 NB/I-90 WB/I-94 WB	Sunday, March 25, 2012	Friday, November 16, 2012
				LANE RESTRICTION (37' LANE WIDTH RESTRICTION): MILE POST 133 TO ON RAMP FROM USH 51 SB, 4/16/12 TO 8/13/12		

I-39 SB/I-90 EB/I-94 EB
RIGHT SHOULDER CLOSED (36'
LANE WIDTH RESTRICTION):
CUBA VALLEY RD (B-13-0088
BEGIN) TO RIVER RD (B-13-0089
BEGIN), 4/4/12 TO 5/25/12
I-39 SB/I-90 EB/I-94 EB LANE
RESTRICTION: MILE POST 132 TO
MILE POST 133, 4/16/12 TO 8/13/12

US 51 NB
SINGLE LANE CLOSED (16' LANE
WIDTH RESTRICTION): CTH CV
TO TOKEN CREEK PARK, 3/25/12
TO 5/18/12, FROM 8:00 PM TO 5:00
AM
FULL CLOSURE: OFF RAMP TO IH
39 NB, 4/16/12 TO 11/16/12
**DETOUR: US 51 NB TO STH 19
WB TO IH 39 NB

US 51 SB
SINGLE LANE CLOSED (16' LANE
WIDTH RESTRICTION): TOKEN
CREEK (B-13-0097 BEGIN) TO CTH
CV, 3/25/12 TO 5/18/12, FROM 8:00
PM TO 5:00 AM
FULL CLOSURE: OFF RAMP TO IH
39 NB, 4/16/12 TO 11/16/12

182 SW DODGE US 151 **DETOUR: US 51 SB TO STH 19
 WB TO IH 39 SB
 US 151 SB Wednesday, Friday, July
 LEFT LANE CLOSED: ON RAMP August 17, 13, 2012
 FROM CTH B TO JACKSON RD, 2011
 2/29/12 TO 7/13/12

US 151 NB
 RIGHT LANE CLOSED (12' LANE
 WIDTH RESTRICTION): GUNN RD
 TO E E BURNETT ST (B-14-0119
 BEGIN), 3/8/12 TO 7/13/12
 LEFT LANE CLOSED: GUNN RD
 TO OFF RAMP TO CTH D, 2/28/12
 TO 3/8/12
 FULL CLOSURE: OFF RAMP TO
 CTH D, 8/17/11 TO 7/13/12
 **DETOUR: STH 73 NORTH TO
 CTH D

88 SW DODGE WIS 16/WIS WIS 16 EB/WIS 26 SB Monday, April Friday, July
 26 23, 2012 13, 2012
 LANE RESTRICTION (11' LANE
 WIDTH RESTRICTION): CTH Q,
 4/23/12 TO 7/13/12 **DETOUR: NO
 DETOUR POSTED.

WIS 16 WB/WIS 26 NB
 LANE RESTRICTION (11' LANE
 WIDTH RESTRICTION): CTH Q,
 4/23/12 TO 7/13/12 **DETOUR: NO
 DETOUR POSTED.

87 SW GRANT US 18/WIS US 18 EB Monday, April Friday,
 80 30, 2012 November
 FLAGGING OPERATION: CTH Q
 TO JOHNSON ST, 5/1/12 TO
 5/11/12, FROM 7:00 AM TO 3:00 PM
 16, 2012

WIS 80 NB
 FULL CLOSURE: MALONE ST TO
 E TAMA ST, 4/30/12 TO 11/9/12
 **DETOUR: STH 81 WEST, STH 129
 NORTH, USH 61 NORTH, USH 18
 EAST TO STH 80 SOUTH
 FULL CLOSURE: PINE ST TO
 MALONE ST, 4/30/12 TO 11/16/12
 **DETOUR: STH 81 - USH 61 - STH
 129 - USH 61 - USH 18

WIS 80 SB
 FULL CLOSURE: E TAMA ST TO
 MALONE ST, 4/30/12 TO 11/9/12
 **DETOUR: STH 80 NORTH, USH
 18 WEST, USH 61 SOUTH, STH 129
 SOUTH, STH 81 EAST TO STH 80
 NORTH

FULL CLOSURE: MALONE ST TO
PINE ST, 4/30/12 TO 11/16/12
**DETOUR: USH 18 - USH 61 - STH
129 - USH 61 - STH 81

24	SW	GRANT	US 61/US 151/WIS 35	US 61 SB/US 151 SB/WIS 35 SB SINGLE LANE CLOSED: JIMTOWN RD TO OFF RAMP TO EAGLE POINT RD, 4/23/12 TO 6/22/12	Monday, April 23, 2012	Friday, June 22, 2012
				US 61 NB/US 151 NB/WIS 35C NB SINGLE LANE CLOSED: ON RAMP FROM EAGLE POINT RD TO CTH HH, 4/23/12 TO 6/22/12, FROM 6:00 AM TO 3:00 PM**DETOUR: NO DETOUR ROUTE.		
84	SW	JUNEAU	WIS 58/WIS 82/US 12/WIS 16	US 12 WB/WIS 16 WB RIGHT LANE CLOSED (12' LANE WIDTH RESTRICTION): MILLS ST TO PINE ST, 5/7/12 TO 5/25/12	Monday, May 07, 2012	Friday, May 25, 2012
				WIS 58 NB/WIS 82 EB FULL CLOSURE (12' LANE WIDTH RESTRICTION): LEMONWEIR RIVER (B-29-0086 END) TO KENNEDY ST, 5/7/12 TO 5/25/12 **DETOUR: NO DETOUR.EB LANES CLOSED.BI-DIRECTIONAL TRAFFIC ON WB LANES. RIGHT LANE CLOSED (12' LANE WIDTH RESTRICTION): UNION ST TO MANSION ST, 5/7/12 TO 5/18/12		
				WIS 58 SB/WIS 82 WB RIGHT LANE CLOSED (12' LANE WIDTH RESTRICTION): MANSION ST TO PINE ST, 5/7/12 TO 5/18/12		
				WIS 82 WB LEFT LANE CLOSED (12' LANE WIDTH RESTRICTION): KENNEDY ST TO LEMONWEIR RIVER (B-29- 0086 END), 5/7/12 TO 5/25/12		
80	SW	LA CROSSE	WIS 35	WIS 35 SB LANE RESTRICTION (12' LANE WIDTH RESTRICTION): WAYSIDE DRWY TO FOREST DR, 4/12/12 TO 11/16/12	Thursday, April 12, 2012	Friday, November 16, 2012
				WIS 35 NB FULL CLOSURE (12' LANE WIDTH RESTRICTION): ELM ST TO		

WAYSIDE DRWY, 4/12/12 TO
7/20/12 **DETOUR: NB TRAFFIC
DETOURED ONTO ELM STREET
THEN ONTO 4TH AVENUE THEN
ONTO QUINCY STREET BACK TO
STH 35 NB.

89	SW	ROCK	WIS 26/I-39/I-90/WIS 59	<p>WIS 26 NB RIGHT SHOULDER CLOSED: WOODCREST DR TO BINGHAM RD, 4/28/12 TO 5/5/12, FROM 12:00 AM TO 12:00 AM</p> <p>I-39 NB/I-90 WB LEFT LANE CLOSED: STH 11 EB-E RACINE ST (B-53-0032 BEGIN) TO ROCK - DANE CO LINE, 5/3/12 TO 5/10/12, FROM 7:00 PM TO 5:00 AM</p> <p>I-39 SB/I-90 EB RIGHT LANE CLOSED: DANE - ROCK CO LINE TO CTH 0 (B-53- 0229 END), 5/2/12 TO 5/11/12, FROM 7:00 PM TO 5:00 AM</p> <p>WIS 26 SB/WIS 59 EB LANE RESTRICTION (11' LANE WIDTH RESTRICTION): CHICAGO ST TO HIGH ST, 3/28/12 TO 5/4/12 **DETOUR: NO DETOUR</p> <p>WIS 26 NB/WIS 59 WB LANE RESTRICTION (11' LANE WIDTH RESTRICTION): HIGH ST TO CHICAGO ST, 3/28/12 TO 5/4/12 **DETOUR: NO DETOUR</p>	WIS 26 NB Wednesday, March 28, 2012	Friday, May 11, 2012
83	SW	VERNON	WIS 131	<p>WIS 131 SB SINGLE LANE CLOSED (15' LANE WIDTH RESTRICTION): KICKAPOO RIVER (B-62-0034 BEGIN) , 5/7/12 TO 5/25/12</p>	WIS 131 SB Monday, May 07, 2012	Friday, May 25, 2012
82	SW	VERNON	WIS 56	<p>WIS 56 EB FLAGGING OPERATION (15' LANE WIDTH RESTRICTION): BISHOP BRANCH (B-62-0755 BEGIN) , 5/21/12 TO 6/8/12, FROM 6:00 AM TO 7:00 PM</p>	WIS 56 EB Monday, May 21, 2012	Friday, June 08, 2012