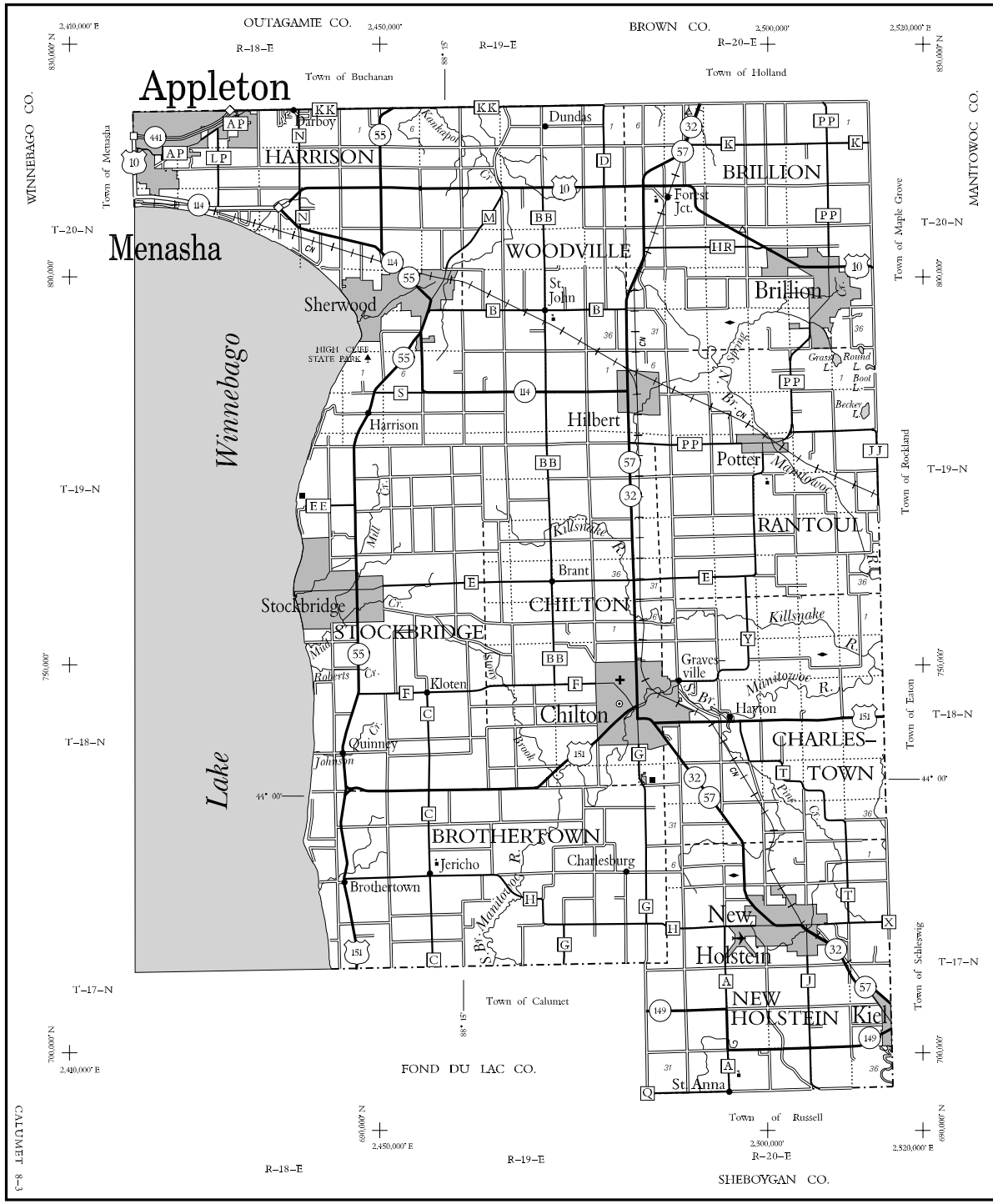

LEGEND

- Freeway
- Multilane Divided
- U.S. or State Hwy
- County Trunk Hwy
- Town Road
- Firelane
- Railroad
- State Trail
- Interchange
- Highway Separation
- Interstate Highway No. (94)
- U.S. Highway No. (18)
- State Highway No. (59)
- County Highway Letter (T)
- State Boundary
- County Boundary
- Civil Town Boundary
- Section Line
- Dam
- Hospital
- Schools
- Airport
- County Seat
- Unincorporated Village
- Fish Hatchery
- Game Farm
- Public Hunt. or Fish. Grds.
- Public Camp & Picnic Grds.
- Ranger Station
- State Park
- County Park — With Facilities / Without Facilities
- Rest Area — Modern Facilities
- Wayside — Rustic Facilities

SECTION NUMBERING OF A TOWNSHIP

6	5	4	3	2	1
7	8	9	10	11	12
18	17	16	15	14	13
19	20	21	22	23	24
30	29	28	27	26	25
31	32	33	34	35	36

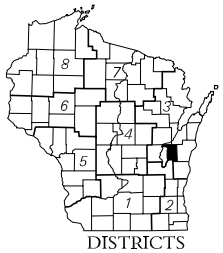

DISTRICTS

CIVIL TOWNS

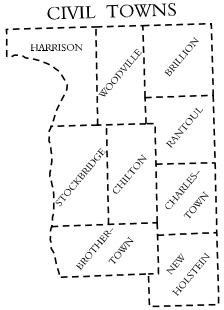

MILES OF HIGHWAY
as of Dec. 31, 2000

STATE	101
COUNTY	128
LOCAL ROADS	597
OTHER ROADS	0
TOTAL FOR COUNTY	826

Land Area (2000 Census) ..... 320 sq mi
Population (2000 Census) 40,631
County Seat ..... Chilton

For boundaries of public hunting and fishing grounds please contact the Department of Natural Resources

Grid based on the state plane coordinate system south zone and the NAD 27

CALUMET CO.

DEPARTMENT OF TRANSPORTATION
STATE OFFICE BUILDING
Madison, Wisconsin

SCALE 0 1 2 MILES

Corrected for
JAN. 2002

Base compiled from U.S.G.S. Quadrangles
1:100,000 Series