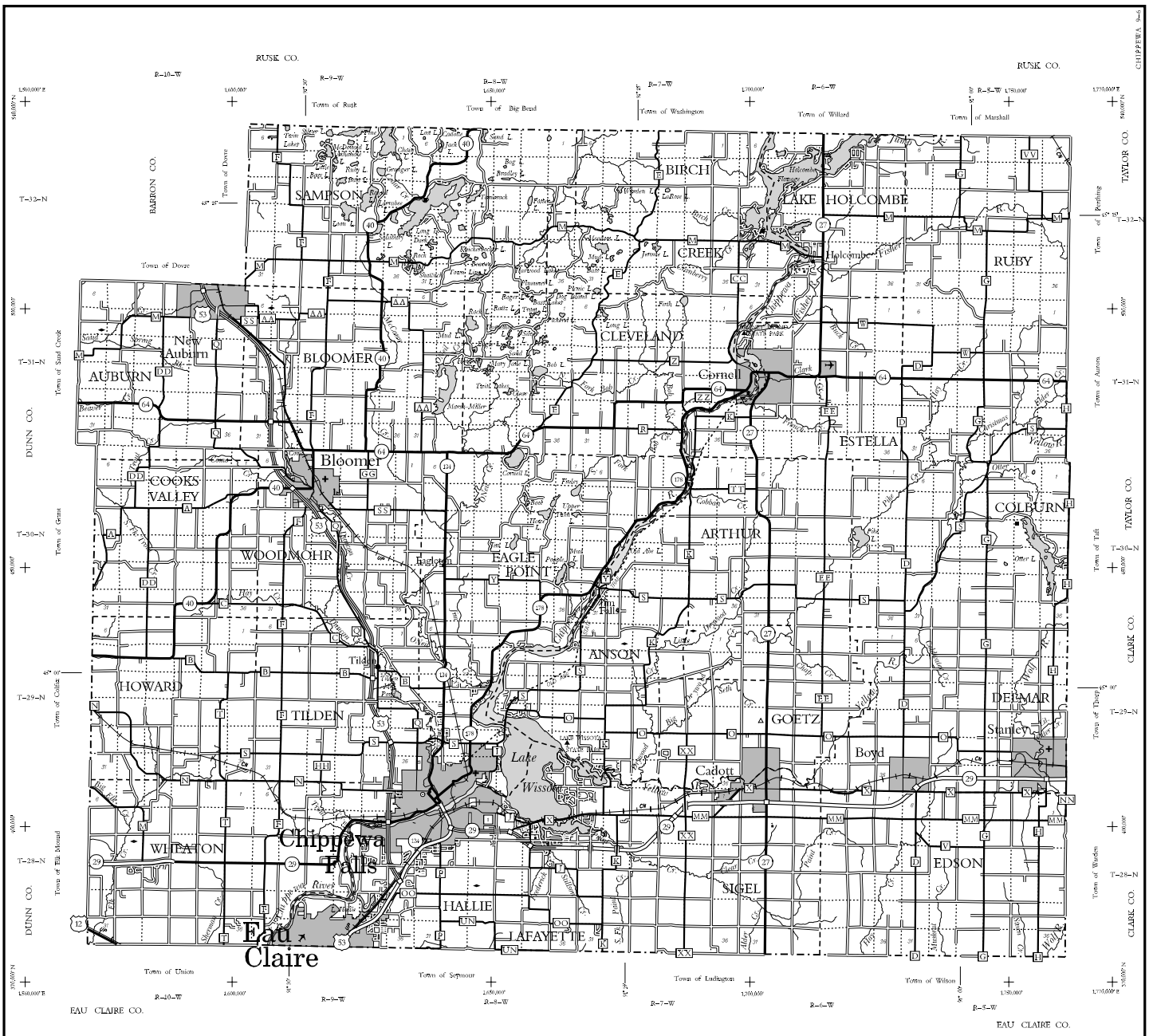

LEGEND

- Freeway
- Multilane Divided
- U.S. or State Hwy
- County Trunk Hwy
- Town Road
- Firelane
- Railroad
- State Trail
- Interchange
- Highway Separation
- Interstate Highway No. (94)
- U.S. Highway No. (18)
- State Highway No. (59)
- County Highway Letter (T)
- State Boundary
- County Boundary
- Civil Town Boundary
- Section Line
- Dam
- Hospital
- Schools
- Airport
- County Seat
- Unincorporated Village
- Fish Hatchery
- Game Farm
- Public Hunt. or Fish. Grds.
- Public Camp & Picnic Grds.
- Ranger Station
- State Park
- County Park ... With Facilities
- Without Facilities
- Rest Area ... Modern Facilities
- Wayside ... Rustic Facilities

For boundaries of public hunting and fishing grounds please contact the Department of Natural Resources

Grid based on the state plane coordinate system central zone and the NAD 27

SECTION NUMBERING OF A TOWNSHIP

6	5	4	3	2	1
7	8	9	10	11	12
18	17	16	15	14	13
19	20	21	22	23	24
30	29	28	27	26	25
31	32	33	34	35	36

MILES OF HIGHWAY
as of Dec. 31, 2000

STATE	207
COUNTY	449
LOCAL ROADS	1,369
OTHER ROADS	53
TOTAL FOR COUNTY	2,078

Land Area (2000 Census) - 1,089 sq. mi
Population (2000 Census) - 55,195
County Seat - Chippewa Falls

CIVIL TOWNS

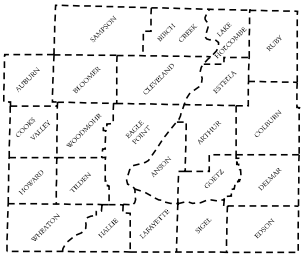

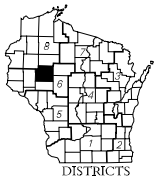

DISTRICTS

CHIPPEWA CO.

DEPARTMENT OF TRANSPORTATION
STATE OFFICE BUILDING
Madison, Wisconsin

SCALE 0 1 2 MILES

Compiled for
JAN. 2003.

Base compiled from U.S.G.S. Quadrangles
1:100,000 Series

CHIPPEWA 9-6