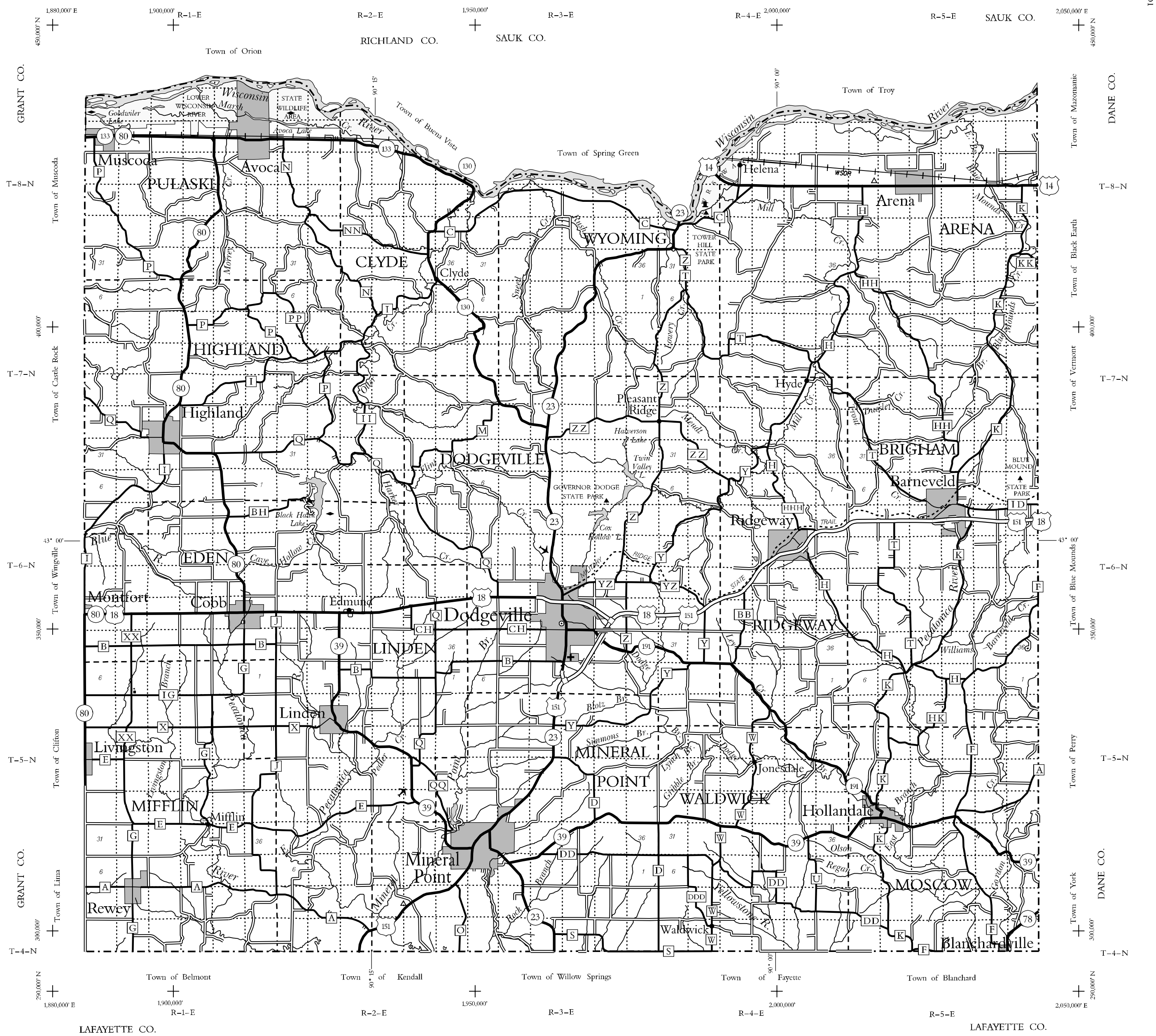

LEGEND

- Freeway
- Multilane Divided
- U.S. or State Hwy
- County Trunk Hwy
- Town Road
- Firelane
- Railroad
- State Trail
- Interchange
- Highway Separation
- Interstate Highway No. (94)
- U.S. Highway No. (18)
- State Highway No. (59)
- County Highway Letter (T)
- State Boundary
- County Boundary
- Civil Town Boundary
- Section Line
- Dam
- Hospital
- Schools
- Airport
- County Seat
- Unincorporated Village
- Fish Hatchery
- Game Farm
- Public Hunt. or Fish. Grds.
- Public Camp & Picnic Grds.
- Ranger Station
- State Park
- County Park — With Facilities / Without Facilities
- Rest Area — Modern Facilities
- Wayside — Rustic Facilities

CIVIL TOWNS

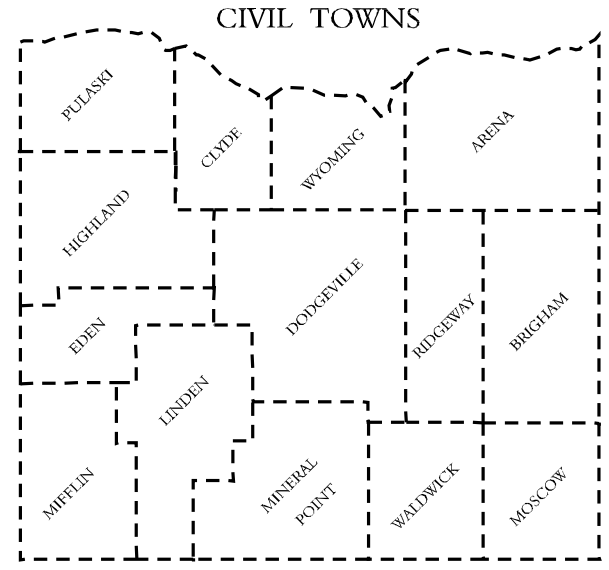

◆ For boundaries of public hunting and fishing grounds please contact the Department of Natural Resources

+ Grid based on the state plane coordinate system south zone and the NAD 27

SECTION NUMBERING OF A TOWNSHIP

6	5	4	3	2	1
7	8	9	10	11	12
18	17	16	15	14	13
19	20	21	22	23	24
30	29	28	27	26	25
31	32	33	34	35	36

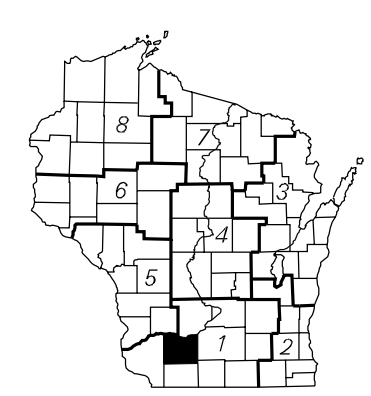

DISTRICTS

MILES OF HIGHWAY
as of Dec. 31, 2000

STATE 167
COUNTY 355
LOCAL ROADS 775
OTHER ROADS 2

TOTAL FOR COUNTY 1,299

Land Area (2000 Census) ...... 763 sq mi
Population (2000 Census) 22,780
County Seat .... Dodgeville

IOWA CO.

DEPARTMENT OF TRANSPORTATION
STATE OFFICE BUILDING
Madison, Wisconsin

SCALE 0 1 2 MILES

Corrected for
JAN. 2002

Base compiled from U.S.G.S. Quadrangles
1:100,000 Series