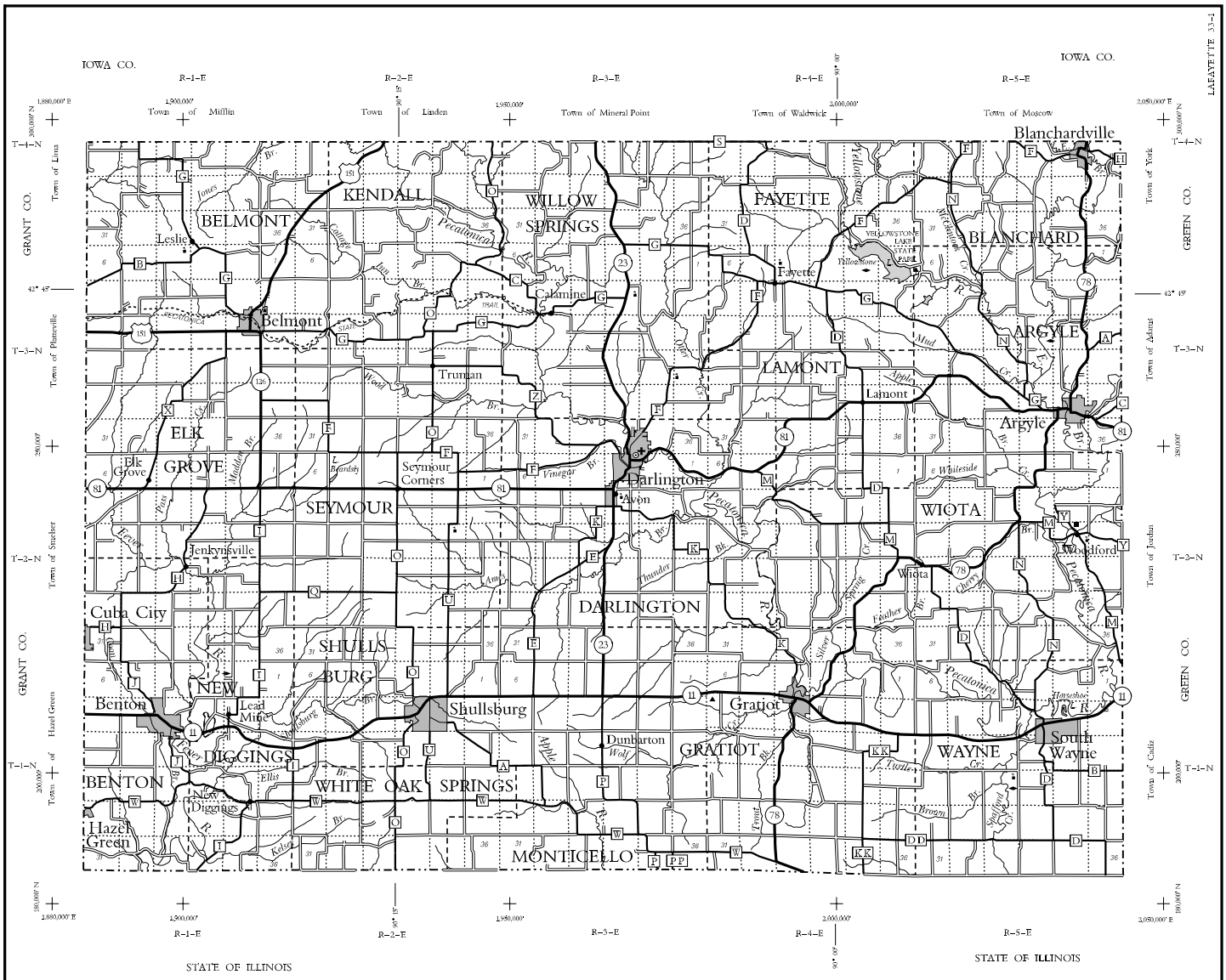

LEGEND

Freeway	Dam
Multilane Divided	Hospital
U.S. or State Hwy	Schools
County Trunk Hwy	Airport
Town Road	County Seat
Firelane	Unincorporated Village
Railroad	Fish Hatchery
State Trail	Game Farm
Interchange	Public Hunt. or Fish. Grds.
Highway Separation	Public Camp & Picnic Grds.
Interstate Highway No. (94)	Ranger Station
U.S. Highway No. (18)	State Park
State Highway No. (59)	County Park ... With Facilities
County Highway Letter (T)	Without Facilities
State Boundary	Rest Area ... Modern Facilities
County Boundary	Wayside ... Rustic Facilities
Civil Town Boundary	
Section Line	

◆ For boundaries of public hunting and fishing grounds please contact the Department of Natural Resources

+ Grid based on the state plane coordinate system south zone and the NAD 27

CIVIL TOWNS

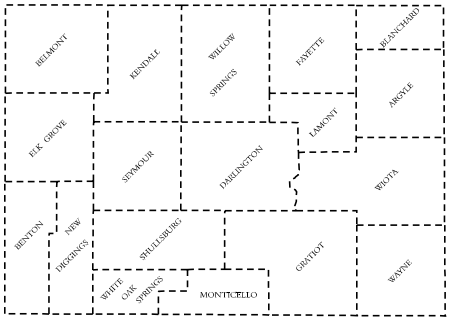

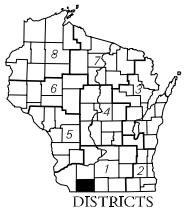

SECTION NUMBERING OF A TOWNSHIP

6	5	4	3	2	1
7	8	9	10	11	12
18	17	16	15	14	13
19	20	21	22	23	24
30	29	28	27	26	25
31	32	33	34	35	36

MILES OF HIGHWAY
as of Dec. 31, 2000

STATE	126
COUNTY	268
LOCAL ROADS	748
OTHER ROADS	1
TOTAL FOR COUNTY	1,143

Land Area (2000 Census) .... 634 sq. mi.
Population (2000 Census) 16,137
County Seat ..... Darlington

LAFAYETTE CO.

DEPARTMENT OF TRANSPORTATION
STATE OFFICE BUILDING
Madison, Wisconsin

SCALE 0 1 2 MILES

Corrected for
JAN. 2002

Base compiled from U.S.G.S. Quadrangles
1:100,000 Series