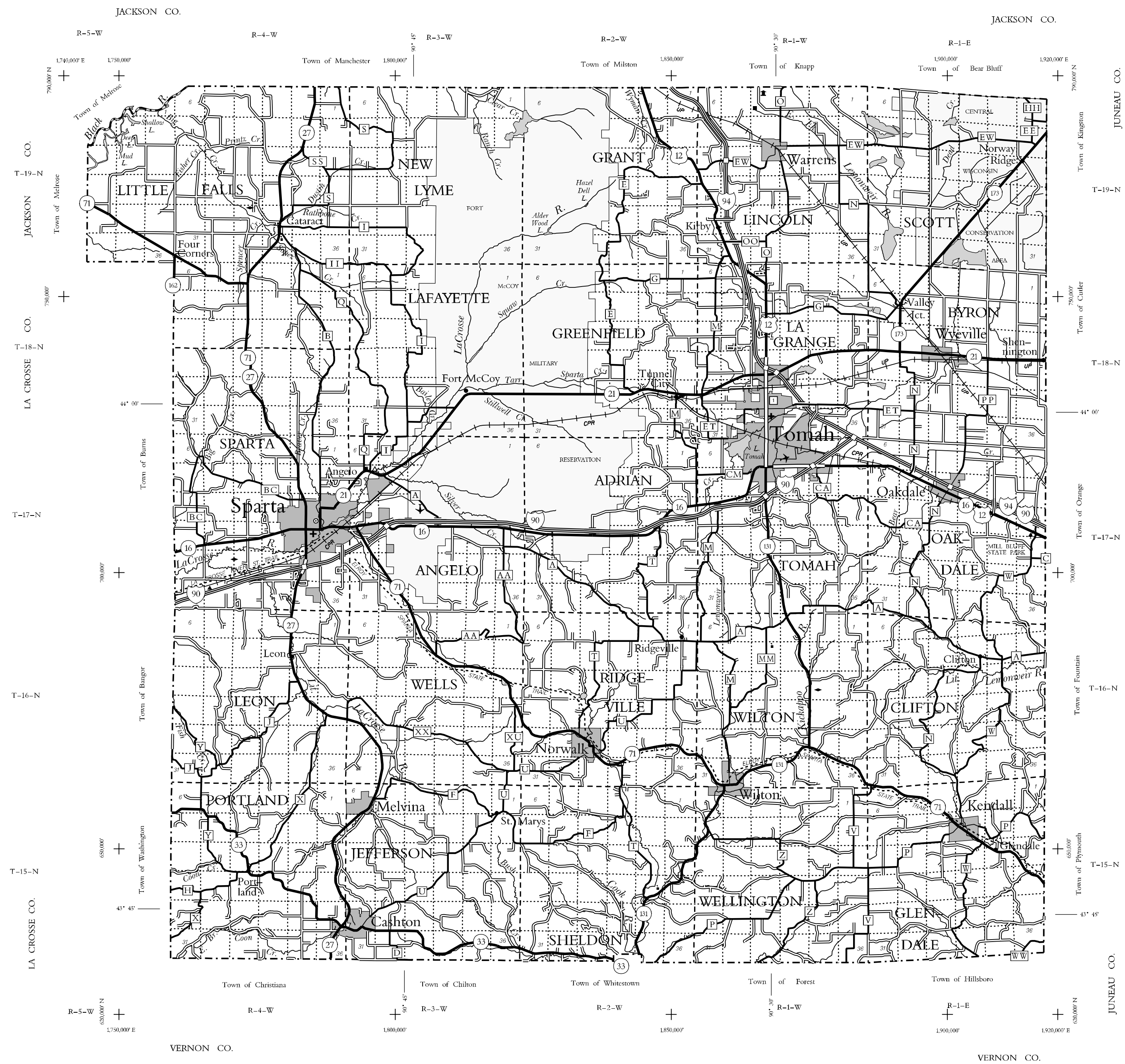

LEGEND

- Freeway
- Multilane Divided
- U.S. or State Hwy
- County Trunk Hwy
- Town Road
- Firelane
- Railroad
- State Trail
- Interchange
- Highway Separation
- Interstate Highway No. 94
- U.S. Highway No. 18
- State Highway No. 59
- County Highway Letter T
- State Boundary
- County Boundary
- Civil Town Boundary
- Section Line
- Dam
- Hospital
- Schools
- Airport
- County Seat
- Unincorporated Village
- Fish Hatchery
- Game Farm
- Public Hunt. or Fish. Grds.
- Public Camp & Picnic Grds.
- Ranger Station
- State Park
- County Park — With Facilities / Without Facilities
- Rest Area — Modern Facilities
- Wayside — Rustic Facilities
- *Veterans Administration Hospital* 1

◆ For boundaries of public hunting and fishing grounds please contact the Department of Natural Resources

+ Grid based on the state plane coordinate system south zone and the NAD 27

CIVIL TOWNS

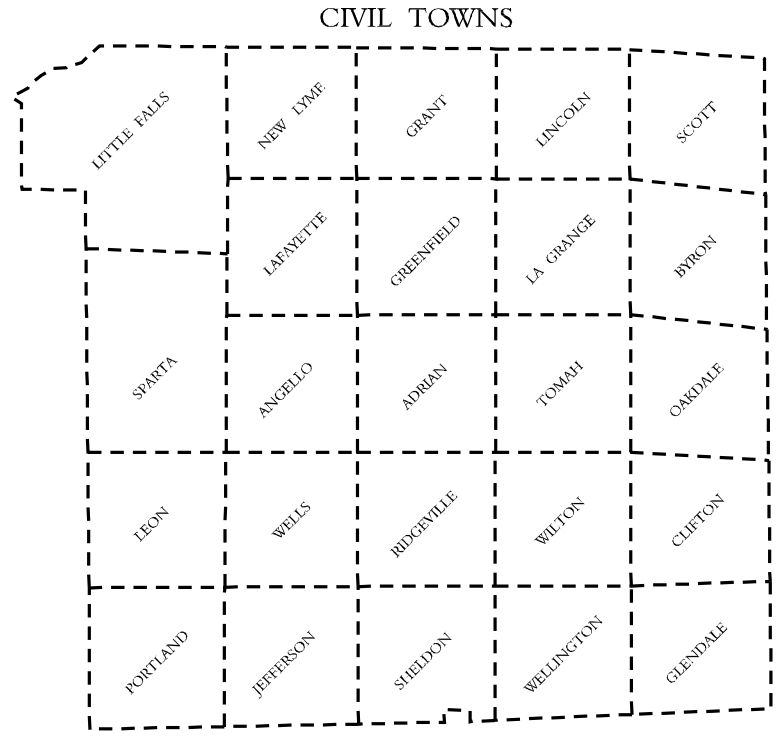

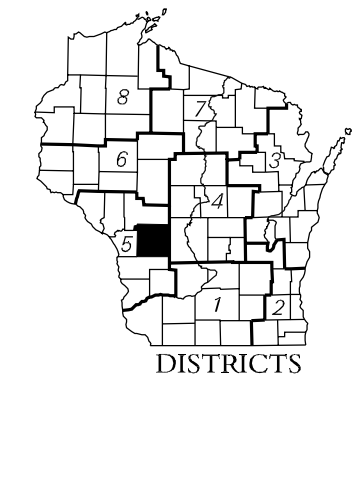

DISTRICTS

SECTION NUMBERING OF A TOWNSHIP

6	5	4	3	2	1
7	8	9	10	11	12
18	17	16	15	14	13
19	20	21	22	23	24
30	29	28	27	26	25
31	32	33	34	35	36

MILES OF HIGHWAY
as of Dec. 31, 2000

STATE 238
COUNTY 343
LOCAL ROADS 1,036
OTHER ROADS 6

TOTAL FOR COUNTY 1,623

Land Area (2000 Census) .... 901 sq mi
Population (2000 Census) 40,899
County Seat .... Sparta

MONROE CO.

DEPARTMENT OF TRANSPORTATION
STATE OFFICE BUILDING
Madison, Wisconsin

SCALE 0 1 2 MILES

Corrected for
JAN. 2002

Base compiled from U.S.G.S. Quadrangles
1:100,000 Series