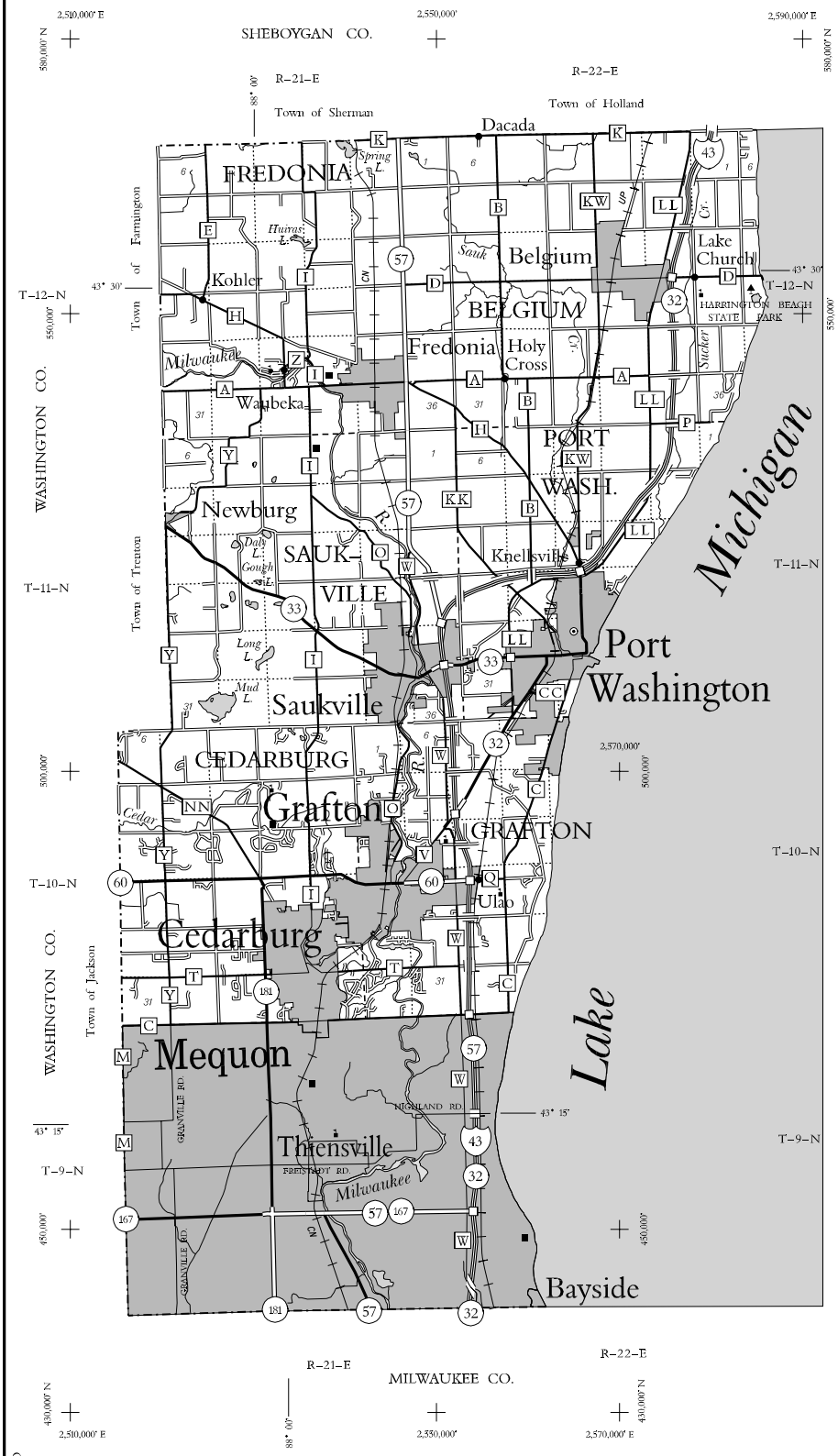

LEGEND

Freeway		Dam	
Multilane Divided		Hospital	
U.S. or State Hwy		Schools	
County Trunk Hwy		Airport	
Town Road		County Seat	
Firelane		Unincorporated Village	
Railroad		Fish Hatchery	
State Trail		Game Farm	
Interchange		Public Hunt. or Fish. Grds.	
Highway Separation		Public Camp & Picnic Grds.	
Interstate Highway No.	94	Ranger Station	
U.S. Highway No.	18	State Park	
State Highway No.	59	County Park ..... With Facilities	
County Highway Letter	T	Without Facilities	
State Boundary		Rest Area ..... Modern Facilities	
County Boundary		Wayside ..... Rustic Facilities	
Civil Town Boundary			
Section Line			

For boundaries of public hunting and fishing grounds please contact the Department of Natural Resources

Grid based on the state plane coordinate system south zone and the NAD 27

CIVIL TOWNS

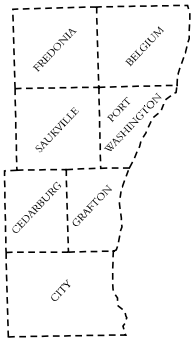

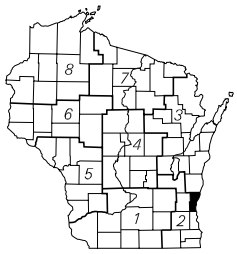

DISTRICTS

SECTION NUMBERING OF A TOWNSHIP

6	5	4	3	2	1
7	8	9	10	11	12
18	17	16	15	14	13
19	20	21	22	23	24
30	29	28	27	26	25
31	32	33	34	35	36

MILES OF HIGHWAY
as of Dec. 31, 2000

STATE	80
COUNTY	151
LOCAL ROADS	658
OTHER ROADS	1
TOTAL FOR COUNTY	890

Land Area (2000 Census) ..... 232 sq mi
Population (2000 Census) 82,317
County Seat ..... Port Washington

OZAUKEE CO.

DEPARTMENT OF TRANSPORTATION
STATE OFFICE BUILDING
Madison, Wisconsin

SCALE 0 1 2 MILES

Corrected for
JAN. 2002

Base compiled from U.S.G.S. Quadrangles
1:100,000 Series

OZAUKEE 45-2