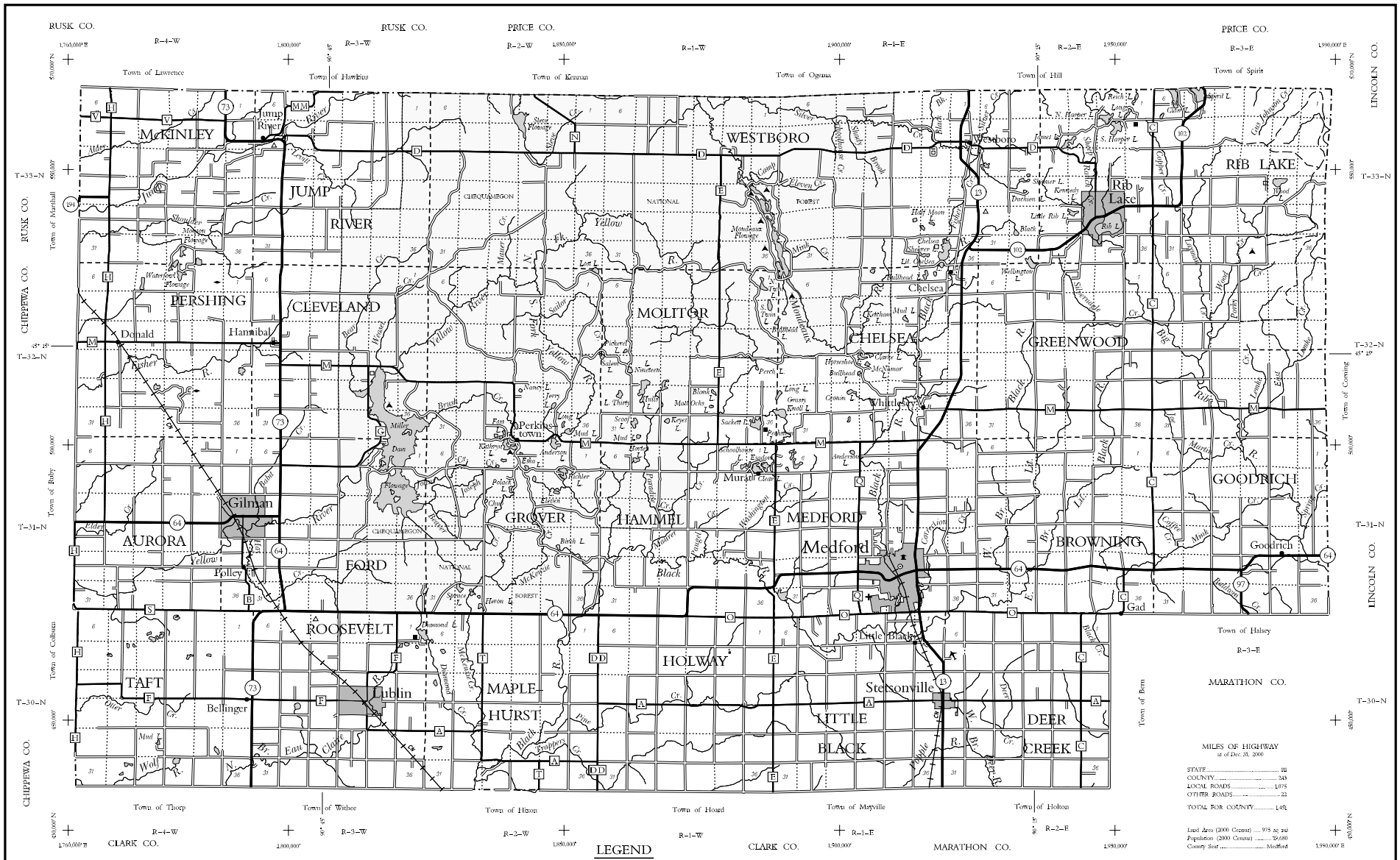

CIVIL TOWNS

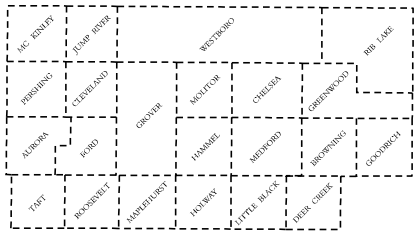

LEGEND

- Freeway
- Multilane Divided
- U.S. or State Hwy
- County Trunk Hwy
- Town Road
- Firelane
- Railroad
- State Trail
- Interchange
- Highway Separation
- Interstate Highway No. (94)
- U.S. Highway No. (18)
- State Highway No. (59)
- County Highway Letter (T)
- Dam
- Hospital
- Schools
- Airport
- County Seat
- Unincorporated Village
- State Boundary
- County Boundary
- Civil Town Boundary
- Section Line
- Fish Hatchery
- Game Farm
- Public Hunt. or Fish. Grds.
- Public Camp & Picnic Grds.
- Ranger Station
- State Park
- County Park ... With Facilities
- Without Facilities
- Rest Area ... Modern Facilities
- Wayside ... Basic Facilities

For boundaries of public hunting and fishing grounds please contact the Department of Natural Resources

Grid based on the state plane coordinate system, central zone and the NAD 27

SECTION NUMBERING OF A TOWNSHIP

6	5	4	3	2	1
7	8	9	10	11	12
18	17	16	15	14	13
19	20	21	22	23	24
30	29	28	27	26	25
31	32	33	34	35	36

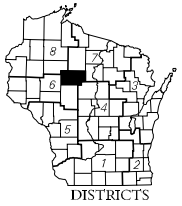

DISTRICTS

MILES OF HIGHWAY
as of Dec. 31, 2000

STATE	112
COUNTY	243
LOCAL ROADS	1,075
OTHER ROADS	22
TOTAL FOR COUNTY	1,451

Land Area (2000 Census) .... 975 sq. mi
Population (2000 Census) 59,680
County Seat ..... Medford

TAYLOR CO.

DEPARTMENT OF TRANSPORTATION
STATE OFFICE BUILDING
Madison, Wisconsin

SCALE 0 1 2 MILES

Corrected for
JAN. 2002

Base compiled from U.S.G.S. Quadrangles
1:100,000 Series

TAYLOR 60-6

TAYLOR 6-09